

BT-JAC-020631-500-0004

# Bramford to Twinstead Reinforcement

Volume 2: Plans and Drawings

Document 2.8.3: Statutory and Non-Statutory Sites and Features of the Historic Environment

Final Issue A  
April 2023


Planning Inspectorate reference: EN020002

Infrastructure Planning (Applications: Prescribed Forms and Procedure) Regulations 2009 Regulation 5(2)(m)

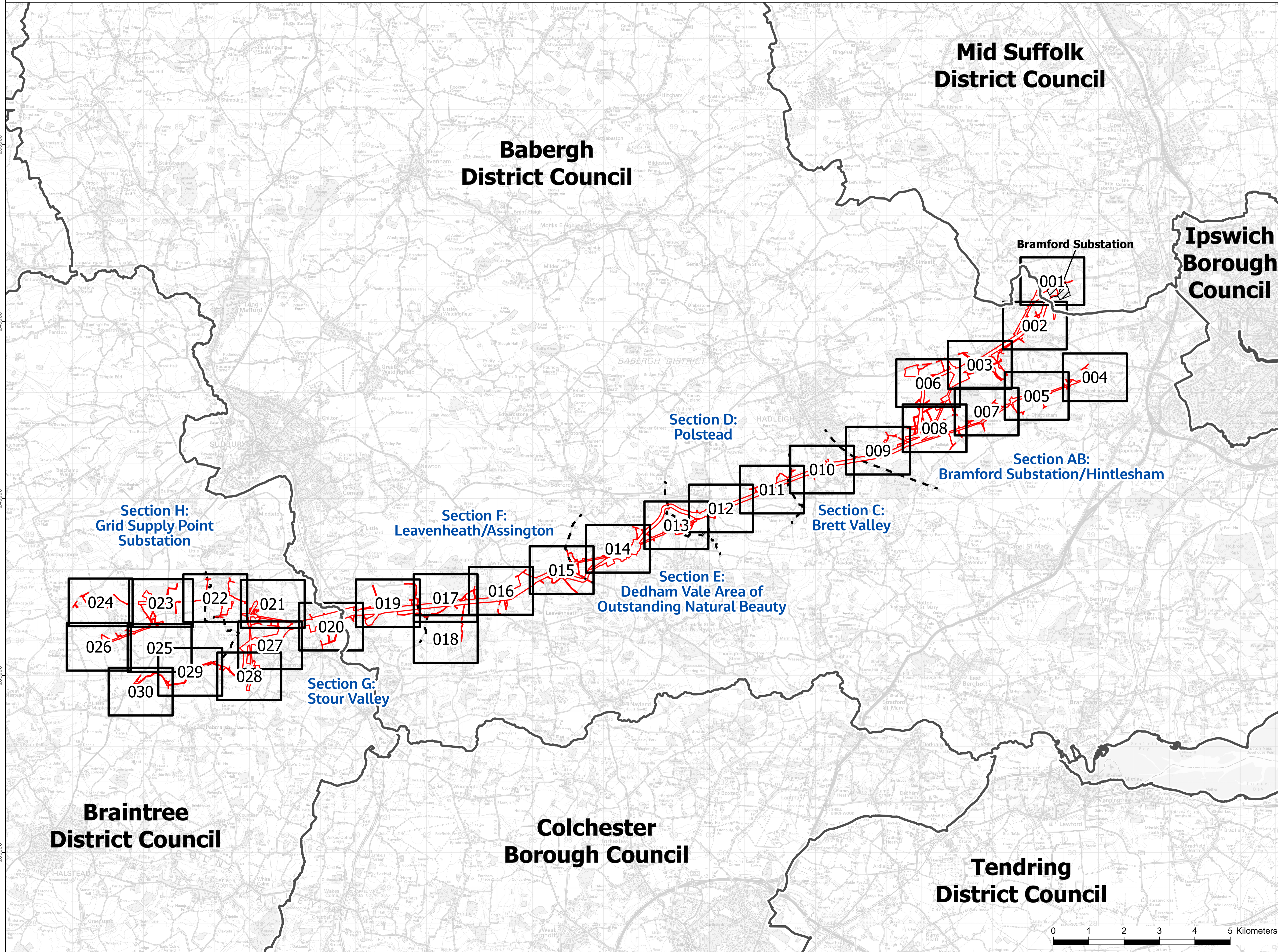
nationalgrid



**Page intentionally blank**



- Legend**
- Order limits
  - Section boundaries
  - Local authority boundaries
  - Existing substation



**Mid Suffolk District Council**

**Babergh District Council**

**Ipswich Borough Council**

**Bramford Substation**

**Section D:  
Polstead**

**Section AB:  
Bramford Substation/Hintlesham**

**Section H:  
Grid Supply Point Substation**

**Section F:  
Leavenheath/Assington**

**Section C:  
Brett Valley**

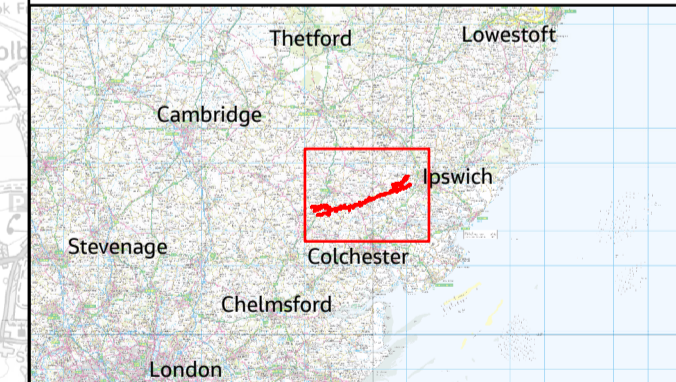
**Section E:  
Dedham Vale Area of Outstanding Natural Beauty**

**Section G:  
Stour Valley**

**Braintree District Council**

**Colchester Borough Council**

**Tendring District Council**



Reference should be made to Document 2.1 Guide to the Plans which provides further information on what the plans show.

NG Investment No. 21847

ISSUE	DATE	REMARKS	DRAWN	CHKD	APPD
A	17/02/2023	Rev A for DCs Application	PM	LJ	CW

PROJECT: Bramford to Twinstead Reinforcement

**nationalgrid**

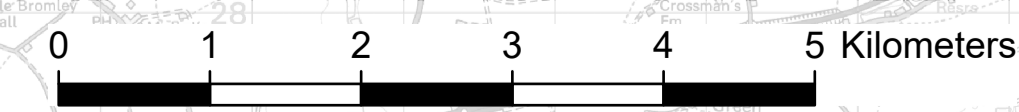
TITLE: Document 2.8.3 Statutory and Non-Statutory Sites and Features of the Historic Environment

CIRCUIT / SITE: Bramford – Pelham & Bramford – Braintree – Bulls Lodge GIS

ORIGINATOR DRAWING NO. AAA\_BTT\_APPFA1\_Fig03\_KeyPlan\_Rev0 A1

NG DRAWING No. BT-JAC-020631-500-0004 SHEET NO. 1 NO. OF SHEETS 1 ISSUE: A

SCALE: 1:50,000

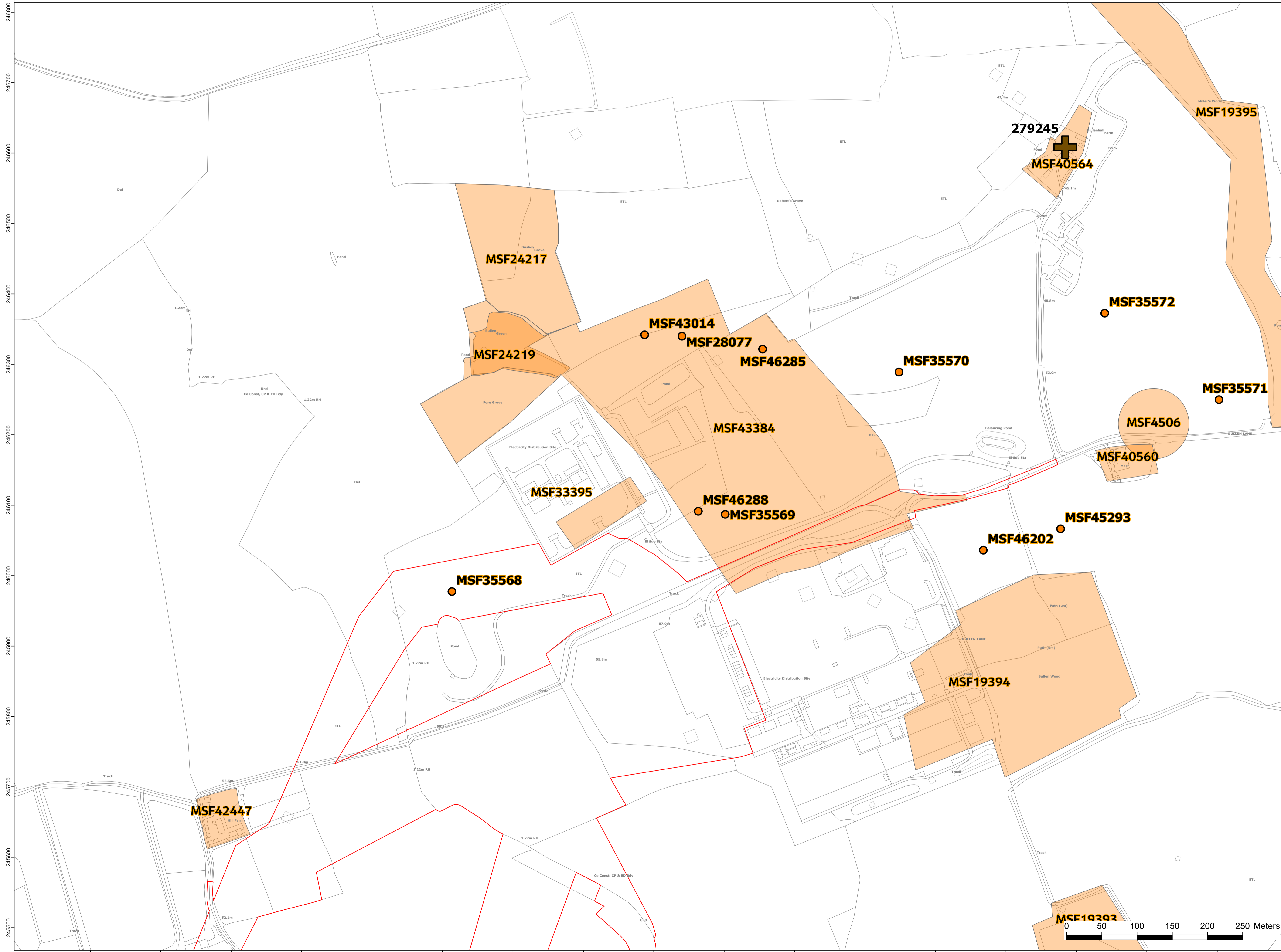


250000  
245000  
240000  
235000  
230000

585000 590000 595000 600000 605000 610000 615000

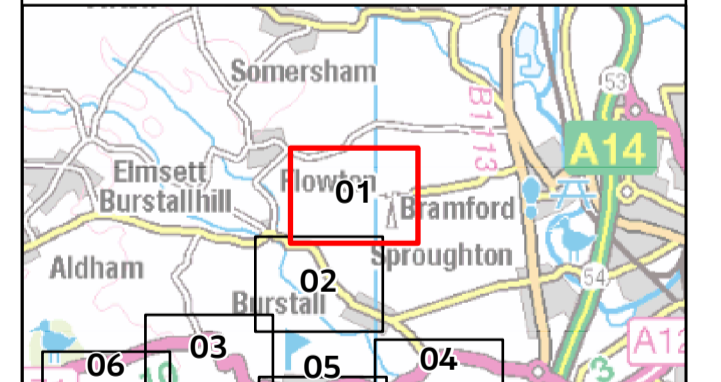
NATIONAL GRID (BRAMFORD TO TWINSTEAD REINFORCEMENT) ORDER  
 PINS APPLICATION NUMBER: EN020002  
 STATUTORY AND NON-STATUTORY SITES AND FEATURES OF THE HISTORIC ENVIRONMENT  
 REGULATION 5(2)(m)  
 SHEET 01 OF 30  
 IN THE DISTRICTS OF MID SUFFOLK DISTRICT COUNCIL AND BABERGH DISTRICT COUNCIL

Reproduced from Ordnance Survey maps by permission of Ordnance Survey on behalf of the controller of His Majesty's Stationery Office. © Crown Copyright Ordnance Survey, Licence no. 0100059731



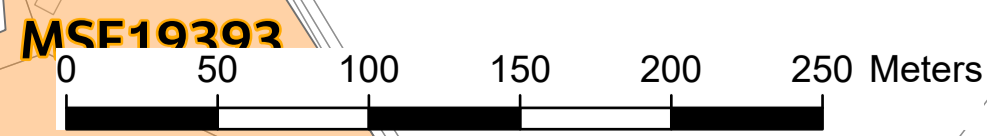
- Legend**
- Order limits
  - Historic Environment Record
  - Historic Environment Record reference number
  - + Grade I Listed Buildings
  - + Grade II\* Listed Buildings
  - + Grade II Listed Buildings\*
  - 277345 Listed Building reference number
  - Scheduled Monuments
  - 1019889 Scheduled Monuments reference number
  - Conservation Areas
  - Hadleigh Conservation Areas reference name

\* Listed building 114791 included in original Historic Environment data is believed to be incorrectly located, the location shown in this figure was identified through site visits



Reference should be made to Document 2.1 Guide to the Plans which provides further information on what the plans show.

NG Investment No. 21847				
A	17/02/2023	Rev A for DCo Application	PM	LJ
ISSUE	DATE	REMARKS	DRAWN	CHKD
PROJECT: Bramford to Twinstead Reinforcement				
<b>nationalgrid</b>				
TITLE: Document 2.8.3 Statutory and Non-Statutory Sites and Features of the Historic Environment				
CIRCUIT / SITE: Bramford – Pelham & Bramford – Braitree – Bulls Lodge			GIS	
ORIGINATOR DRAWING NO. AAA_BT_APPFA1_Fig03_Rev0				
NG DRAWING No. BT-JAC-020631-500-0004		SHEET NO. 01		NO. OF SHEETS 30
SCALE: 1:2,500				A

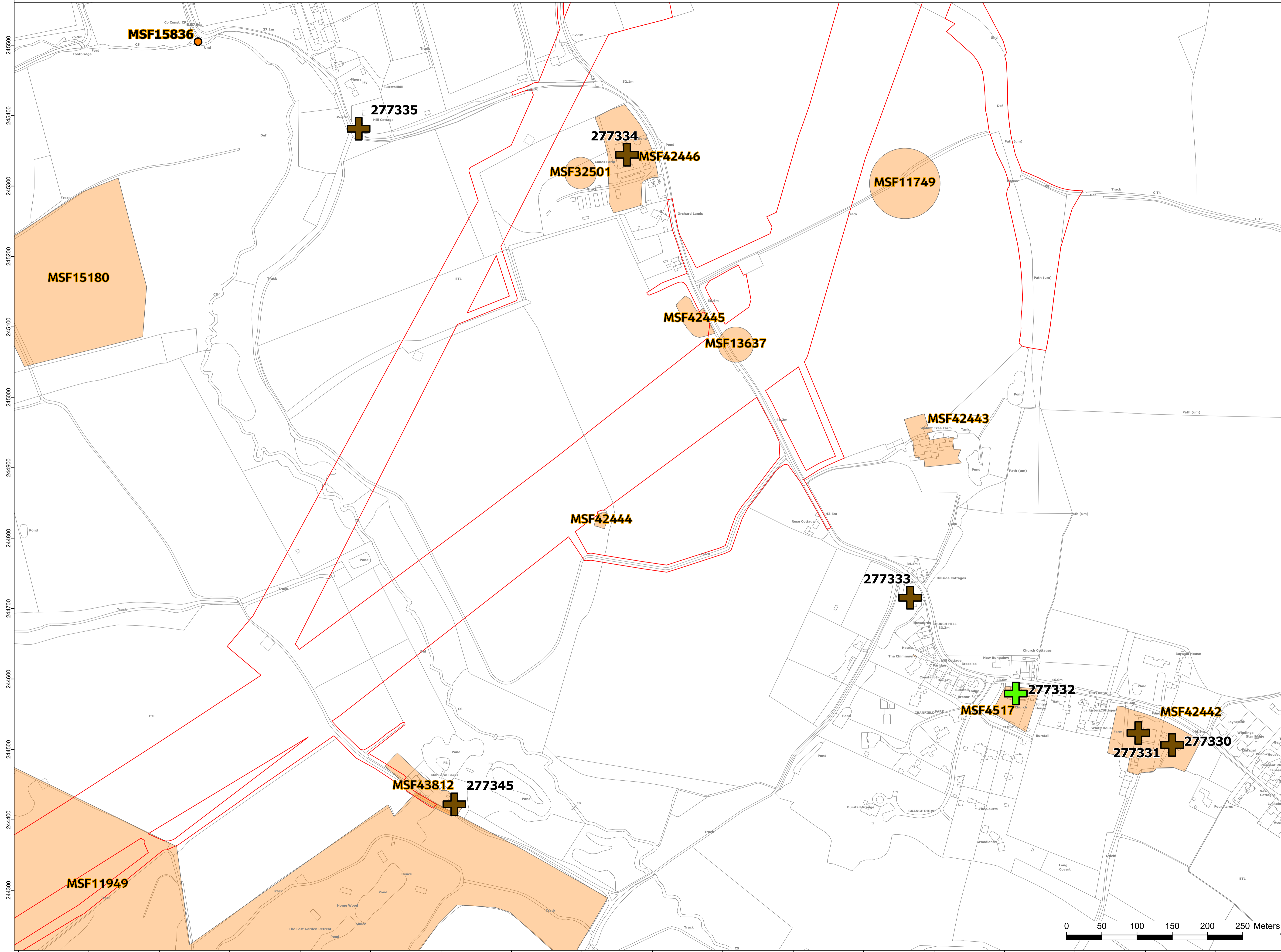


NATIONAL GRID (BRAMFORD TO TWINSTEAD REINFORCEMENT) ORDER  
 PINS APPLICATION NUMBER: EN020002  
 STATUTORY AND NON-STATUTORY SITES AND FEATURES OF THE HISTORIC ENVIRONMENT  
 REGULATION 5(2)(m)  
 SHEET 02 OF 30  
 IN THE DISTRICTS OF MID SUFFOLK DISTRICT COUNCIL AND BABERGH DISTRICT COUNCIL



Application Document 2.8.3

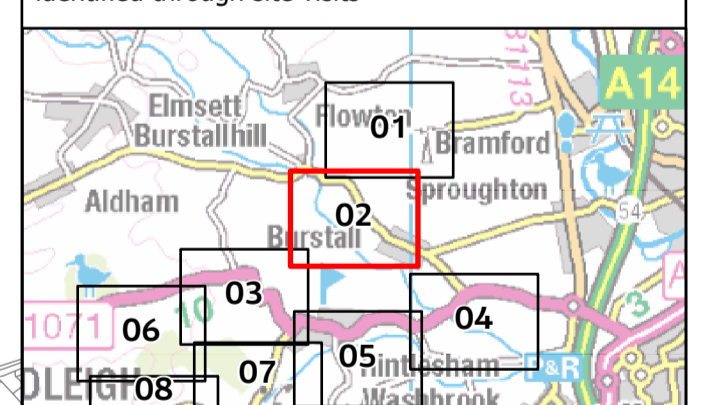
Reproduced from Ordnance Survey maps by permission of Ordnance Survey on behalf of the controller of His Majesty's Stationery Office. © Crown Copyright Ordnance Survey, Licence no. 0100059731



**Legend**

- Order limits
- Historic Environment Record
- Historic Environment Record reference number
- + Grade I Listed Buildings
- + Grade II\* Listed Buildings
- + Grade II Listed Buildings\*
- 277345 Listed Building reference number
- Scheduled Monuments
- Scheduled Monuments reference number
- Conservation Areas
- Hadleigh Conservation Areas reference name

\* Listed building 114791 included in original Historic Environment data is believed to be incorrectly located, the location shown in this figure was identified through site visits



Reference should be made to Document 2.1 Guide to the Plans which provides further information on what the plans show.

NG Investment No. 21847

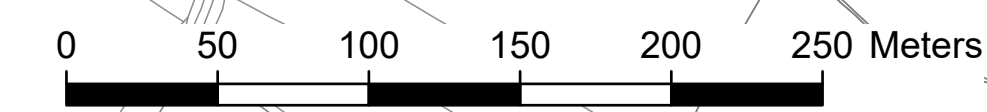
ISSUE	DATE	REMARKS	DRAWN	CHKD	APPD
A	17/02/2023	Rev A for DCo Application	PM	LJ	CW

PROJECT: **Bramford to Twinstead Reinforcement**

**nationalgrid**

TITLE: Document 2.8.3  
 Statutory and Non-Statutory Sites and Features of the Historic Environment

CIRCUIT / SITE: <b>Bramford – Pelham &amp; Bramford – Baintree – Bulls Lodge</b>	GIS
ORIGINATOR DRAWING NO. AAA_BTT_APPFA1_Fig03_Rev0	A1
NG DRAWING No. BT-JAC-020631-500-0004	SHEET NO. OF SHEETS 02 30
SCALE: 1:2,500	ISSUE: A

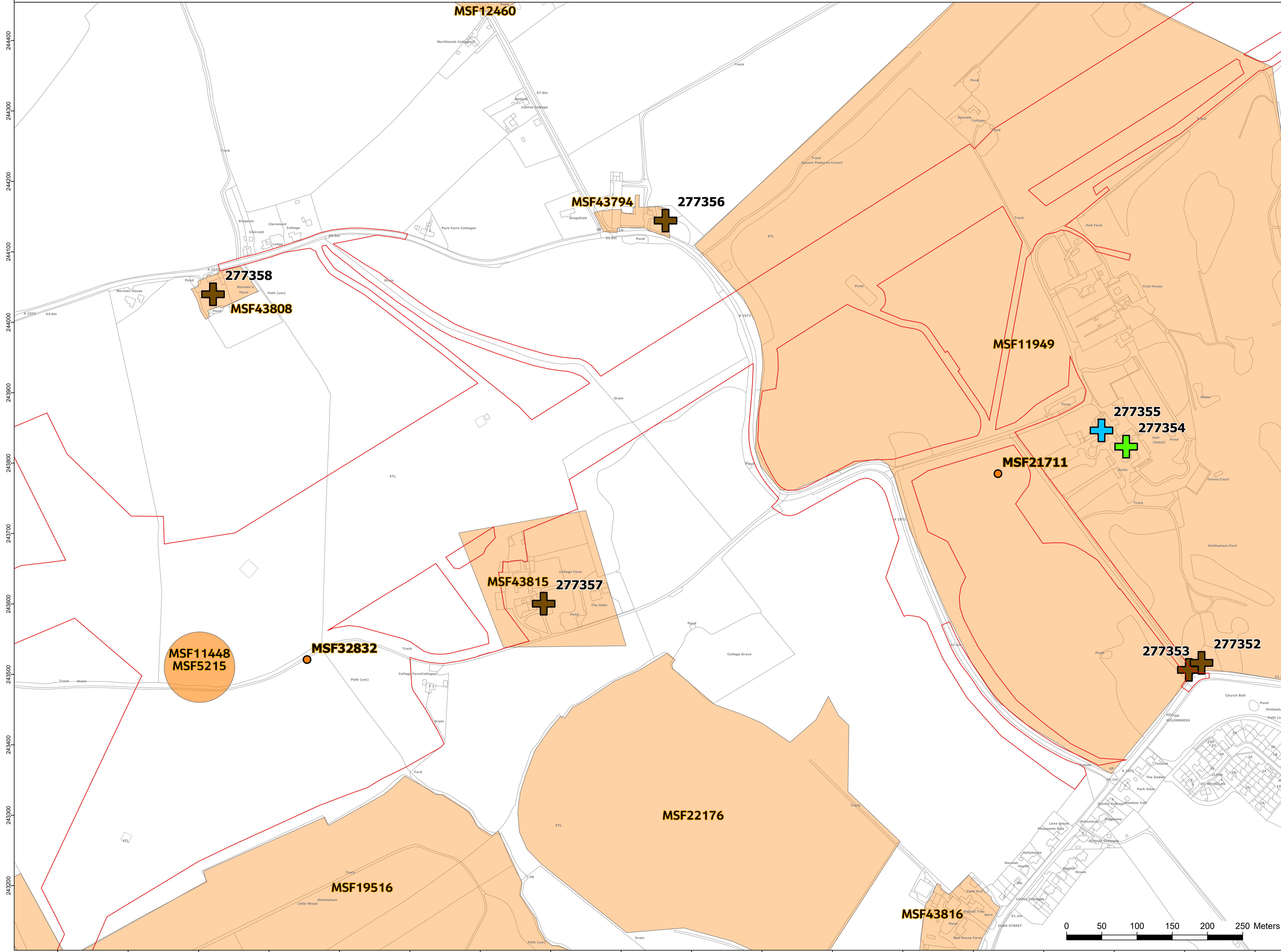


NATIONAL GRID (BRAMFORD TO TWINSTEAD REINFORCEMENT) ORDER  
 PINS APPLICATION NUMBER: EN020002  
 STATUTORY AND NON-STATUTORY SITES AND FEATURES OF THE HISTORIC ENVIRONMENT  
 REGULATION 5(2)(m)  
 SHEET 03 OF 30  
 IN THE DISTRICT OF BABERGH DISTRICT COUNCIL

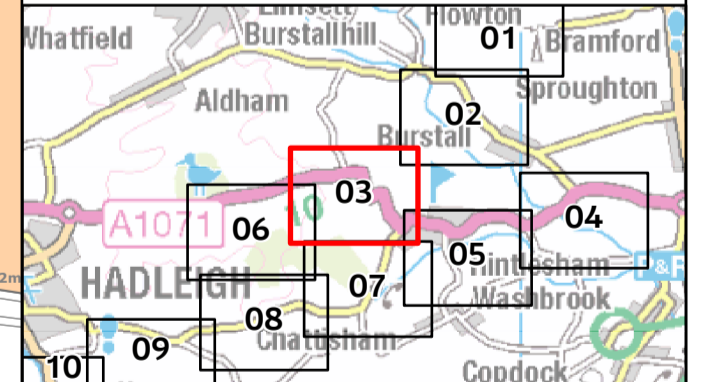


Reproduced from Ordnance Survey maps by permission of Ordnance Survey on behalf of the controller of His Majesty's Stationery Office. © Crown Copyright Ordnance Survey, Licence no. 010059731

- Legend**
- Order limits
  - Historic Environment Record
  - MSF35568 Historic Environment Record reference number
  - + Grade I Listed Buildings
  - + Grade II\* Listed Buildings
  - + Grade II Listed Buildings\*
  - 277345 Listed Building reference number
  - Scheduled Monuments
  - 1019889 Scheduled Monuments reference number
  - Conservation Areas
  - Hadleigh Conservation Areas reference name



\* Listed building 114791 included in original Historic Environment data is believed to be incorrectly located, the location shown in this figure was identified through site visits



Reference should be made to Document 2.1 Guide to the Plans which provides further information on what the plans show.

NG Investment No. 21847



PROJECT: **Bramford to Twinstead Reinforcement**

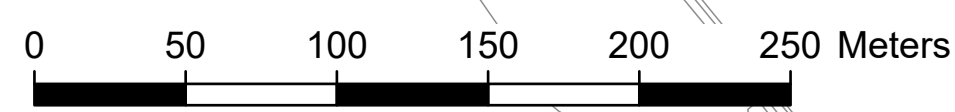
**nationalgrid**

TITLE: Document 2.8.3  
 Statutory and Non-Statutory Sites and Features of the Historic Environment

CIRCUIT / SITE: **Bramford – Pelham & Bramford – Baintree – Bulls Lodge** GIS

ORIGINATOR DRAWING NO. **AAA\_BT\_APPFA1\_Fig03\_Rev0** A1

NG DRAWING No. **BT-JAC-020631-500-0004** SHEET NO. **03** NO. OF SHEETS **30** ISSUE: **A**



NATIONAL GRID (BRAMFORD TO TWINSTEAD REINFORCEMENT) ORDER  
 PINS APPLICATION NUMBER: EN020002  
 STATUTORY AND NON-STATUTORY SITES AND FEATURES OF THE HISTORIC ENVIRONMENT  
 REGULATION 5(2)(m)  
 SHEET 04 OF 30  
 IN THE DISTRICT OF BABERGH DISTRICT COUNCIL

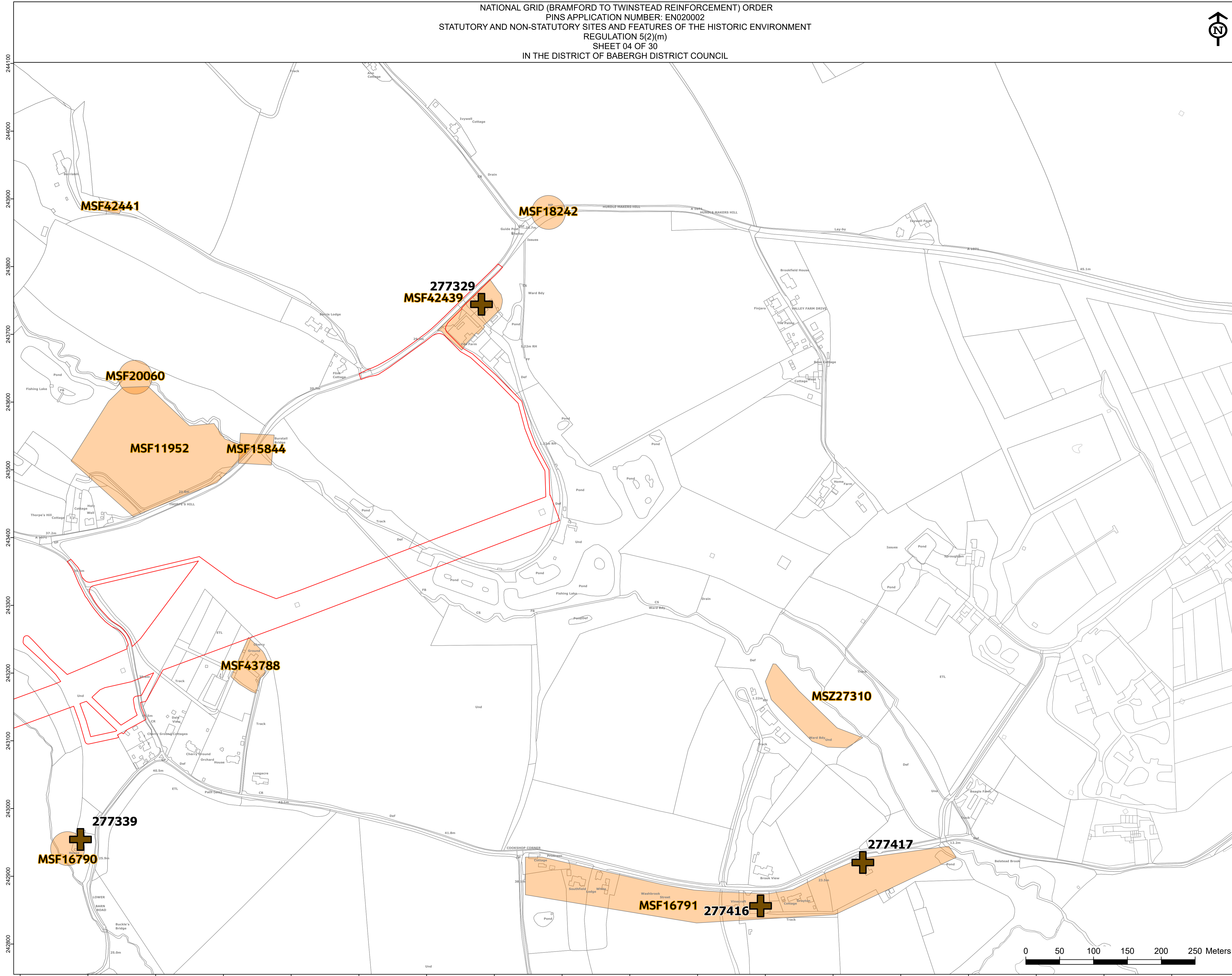


Application Document 2.8.3

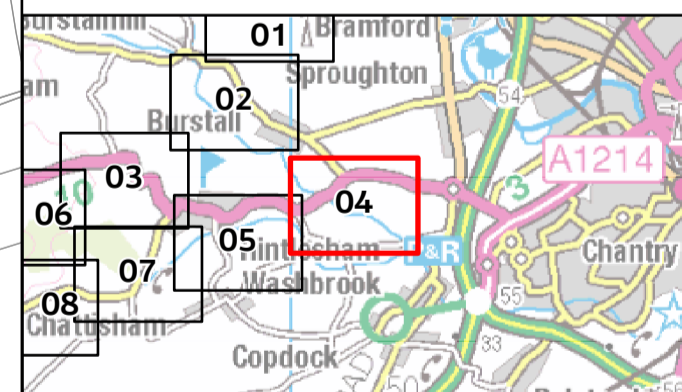
Reproduced from Ordnance Survey maps by permission of Ordnance Survey on behalf of the controller of His Majesty's Stationery Office. © Crown Copyright Ordnance Survey, Licence no. 010059731

Legend

- Order limits
- Historic Environment Record
- Historic Environment Record reference number
- + Grade I Listed Buildings
- + Grade II\* Listed Buildings
- + Grade II Listed Buildings\*
- 277345 Listed Building reference number
- Scheduled Monuments
- 1019889 Scheduled Monuments reference number
- Conservation Areas
- Hadleigh Conservation Areas reference name



\* Listed building 114791 included in original Historic Environment data is believed to be incorrectly located, the location shown in this figure was identified through site visits



Reference should be made to Document 2.1 Guide to the Plans which provides further information on what the plans show.

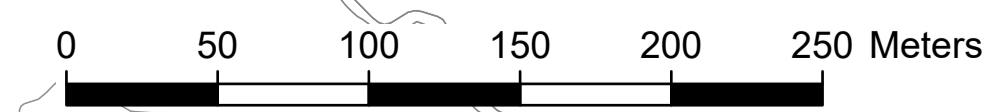
NG Investment No. 21847			
A	17/02/2023	Rev A for DCo Application	PM LJ CW
ISSUE DATE	REMARKS	DRAWN	CHKD APPD

PROJECT: **Bramford to Twinstead Reinforcement**

**nationalgrid**

TITLE: Document 2.8.3  
 Statutory and Non-Statutory Sites and Features of the Historic Environment

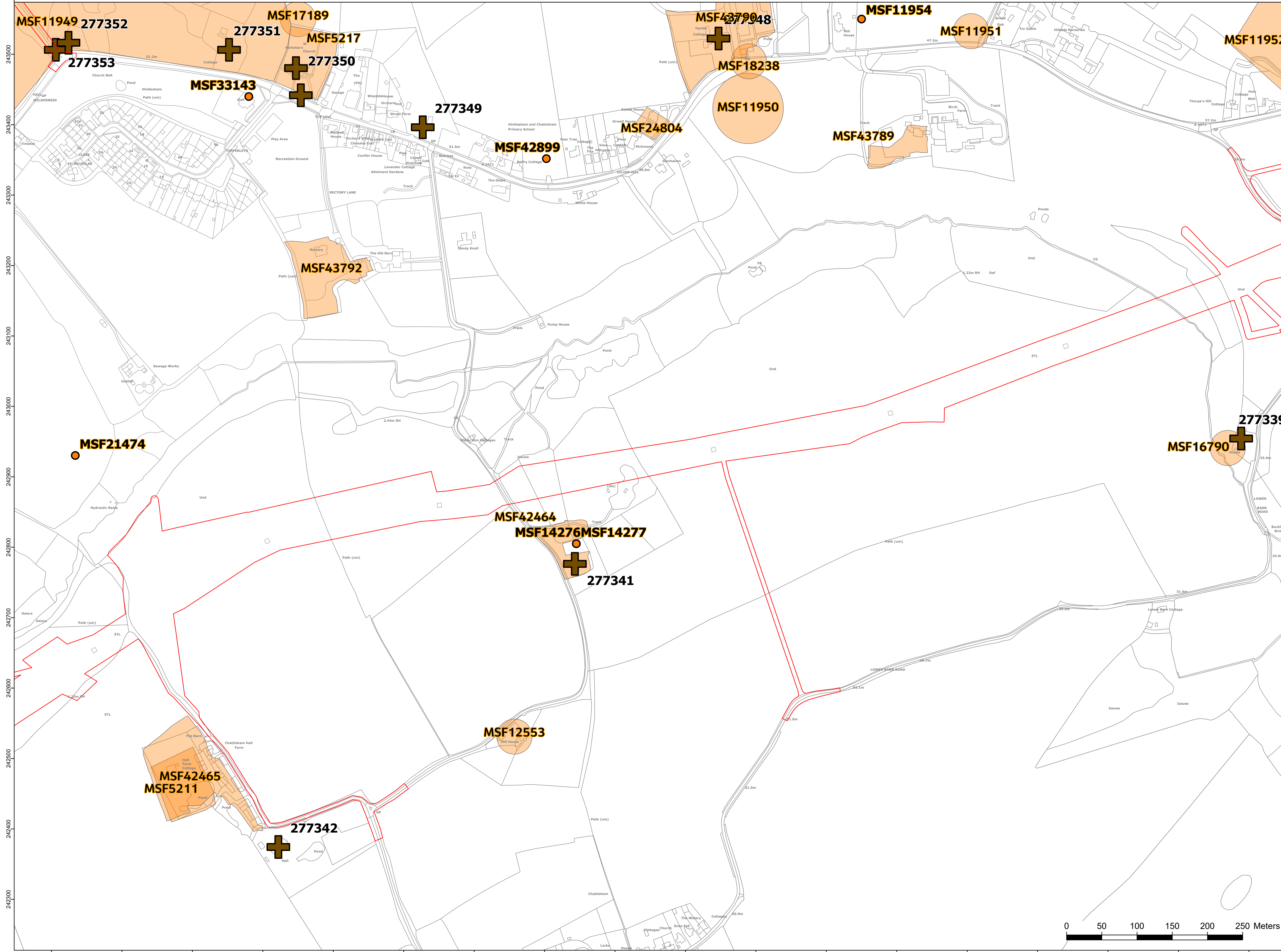
CIRCUIT / SITE: <b>Bramford – Pelham &amp; Bramford – Baintree – Bulls Lodge</b>	GIS
ORIGINATOR DRAWING NO. AAA_BTT_APPFA1_Fig03_Rev0	A1
NG DRAWING No. BT-JAC-020631-500-0004	ISSUE: <b>A</b>
SCALE: 1:2,500	SHEET NO. OF SHEETS: <b>04 30</b>



NATIONAL GRID (BRAMFORD TO TWINSTEAD REINFORCEMENT) ORDER  
 PINS APPLICATION NUMBER: EN020002  
 STATUTORY AND NON-STATUTORY SITES AND FEATURES OF THE HISTORIC ENVIRONMENT  
 REGULATION 5(2)(m)  
 SHEET 05 OF 30  
 IN THE DISTRICT OF BABERGH DISTRICT COUNCIL



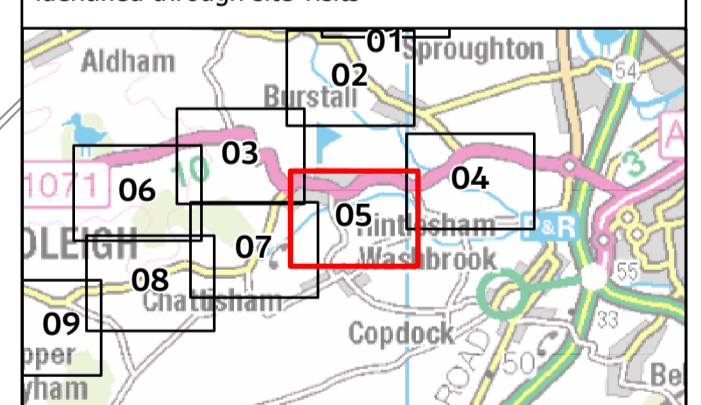
Reproduced from Ordnance Survey maps by permission of Ordnance Survey on behalf of the controller of His Majesty's Stationery Office. © Crown Copyright Ordnance Survey, Licence no. 010059731



**Legend**

- Order limits
- Historic Environment Record
- Historic Environment Record reference number
- Grade I Listed Buildings
- Grade II\* Listed Buildings
- Grade II Listed Buildings\*
- Listed Building reference number
- Scheduled Monuments
- Scheduled Monuments reference number
- Conservation Areas
- Hadleigh Conservation Areas reference name

\* Listed building 114791 included in original Historic Environment data is believed to be incorrectly located, the location shown in this figure was identified through site visits



NG Investment No. 21847

ISSUE	DATE	REMARKS	DRAWN	CHKD	APPD
A	17/02/2024	Rev A for DCo Application	PM	LJ	CW

PROJECT: **Bramford to Twinstead Reinforcement**

**nationalgrid**

TITLE: Document 2.8.3  
 Statutory and Non-Statutory Sites and Features of the Historic Environment

CIRCUIT / SITE: **Bramford – Pelham & Bramford – Baintree – Bulls Lodge** GIS

ORIGINATOR DRAWING NO. **AAA\_BTT\_APPFA1\_Fig03\_Rev0** A1

NG DRAWING No. **BT-JAC-020631-500-0004** SHEET NO. **05** NO. OF SHEETS **30** ISSUE: **A**

SCALE: 1:2,500





NATIONAL GRID (BRAMFORD TO TWINSTEAD REINFORCEMENT) ORDER  
 PINS APPLICATION NUMBER: EN020002  
 STATUTORY AND NON-STATUTORY SITES AND FEATURES OF THE HISTORIC ENVIRONMENT  
 REGULATION 5(2)(m)  
 SHEET 06 OF 30  
 IN THE DISTRICT OF BABERGH DISTRICT COUNCIL

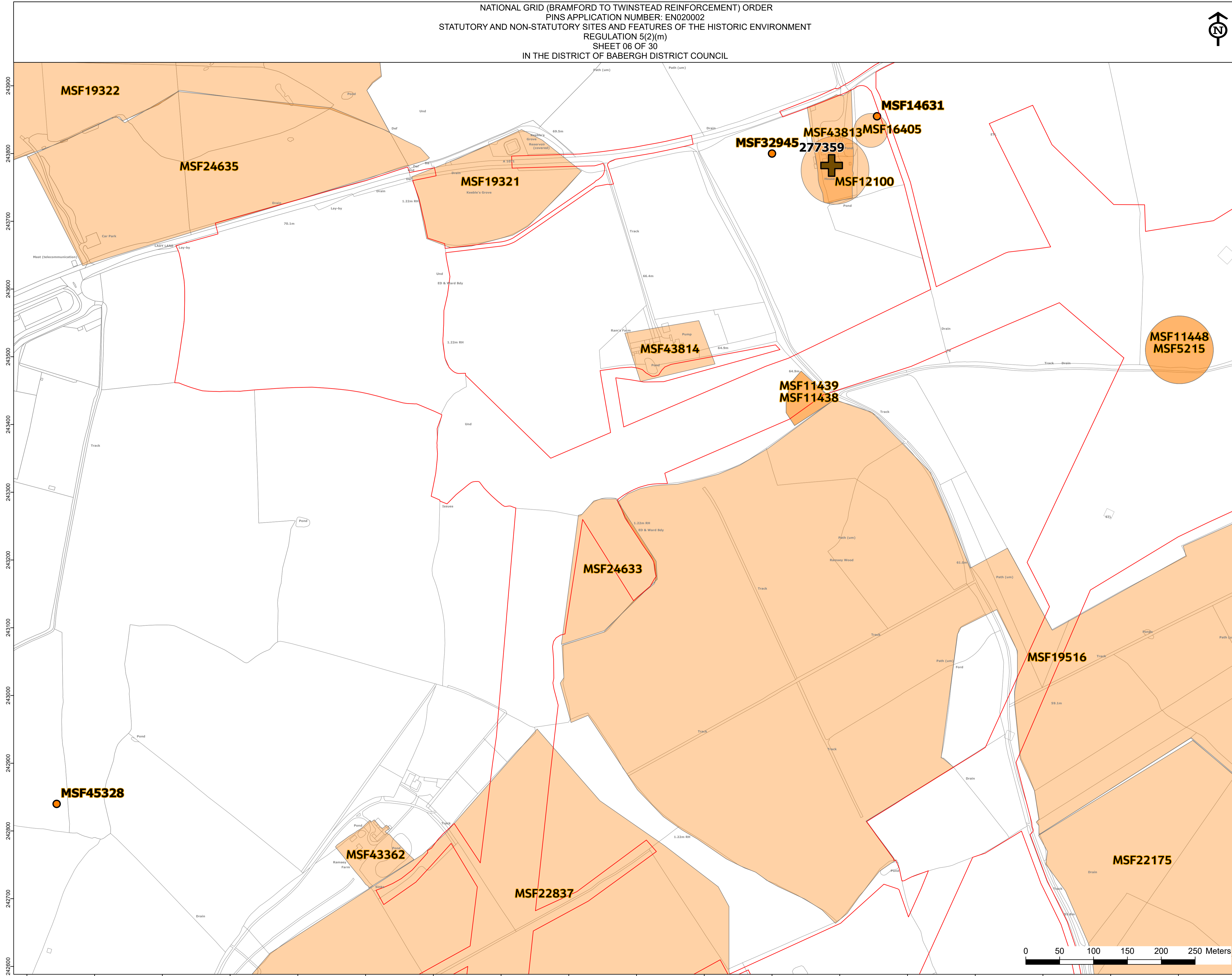


Application Document 2.8.3

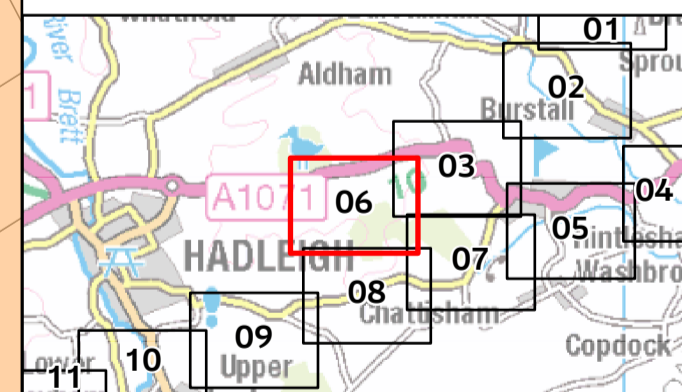
Reproduced from Ordnance Survey maps by permission of Ordnance Survey on behalf of the controller of His Majesty's Stationery Office. © Crown Copyright Ordnance Survey, Licence no. 010059731

Legend

- Order limits
- Historic Environment Record
- Historic Environment Record reference number
- + Grade I Listed Buildings
- + Grade II\* Listed Buildings
- + Grade II Listed Buildings\*
- + 277345 Listed Building reference number
- Scheduled Monuments
- + 1019889 Scheduled Monuments reference number
- Conservation Areas
- + Hadleigh Conservation Areas reference name



\* Listed building 114791 included in original Historic Environment data is believed to be incorrectly located, the location shown in this figure was identified through site visits



Reference should be made to Document 2.1 Guide to the Plans which provides further information on what the plans show.

NG Investment No. 21847

ISSUE	DATE	REMARKS	DRAWN	CHKD	APPD
A	17/02/2023	Rev A for DCo Application	PM	LJ	CW

PROJECT: **Bramford to Twinstead Reinforcement**

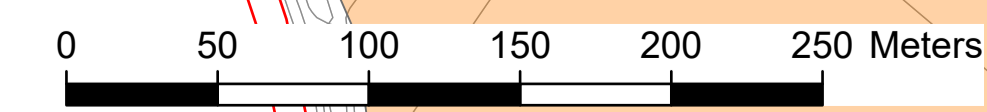
**nationalgrid**

TITLE: Document 2.8.3  
 Statutory and Non-Statutory Sites and Features of the Historic Environment

CIRCUIT / SITE: **Bramford – Pelham & Bramford – Baintree – Bulls Lodge** GIS

ORIGINATOR DRAWING NO. **AAA\_BTT\_APPFA1\_Fig03\_Rev0** A1

NG DRAWING No. **BT-JAC-020631-500-0004** SHEET NO. **06** NO. OF SHEETS **30** ISSUE: **A**



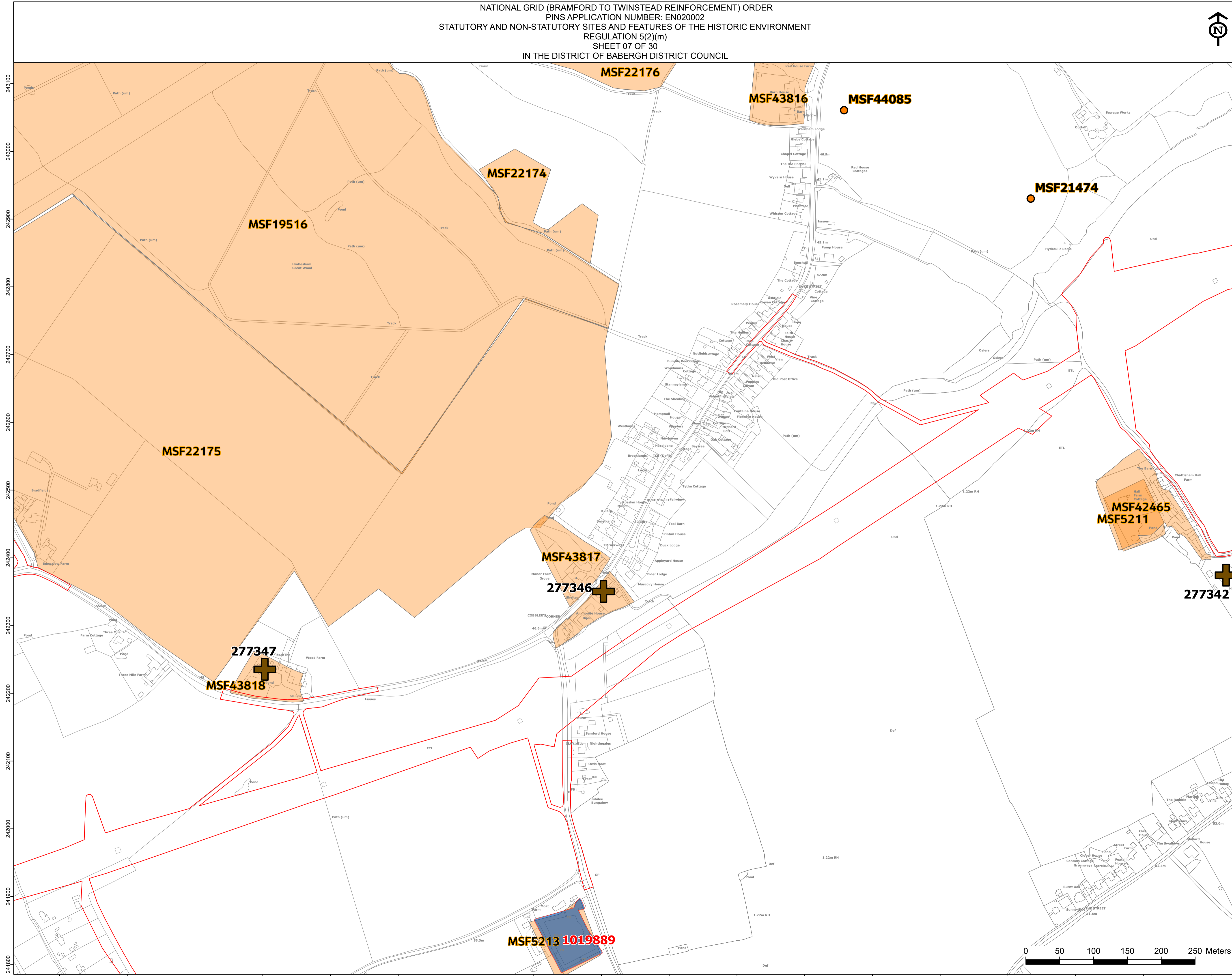
NATIONAL GRID (BRAMFORD TO TWINSTEAD REINFORCEMENT) ORDER  
 PINS APPLICATION NUMBER: EN020002  
 STATUTORY AND NON-STATUTORY SITES AND FEATURES OF THE HISTORIC ENVIRONMENT  
 REGULATION 5(2)(m)  
 SHEET 07 OF 30  
 IN THE DISTRICT OF BABERGH DISTRICT COUNCIL

Reproduced from Ordnance Survey maps by permission of Ordnance Survey on behalf of the controller of His Majesty's Stationery Office. © Crown Copyright Ordnance Survey, Licence no. 0100059731

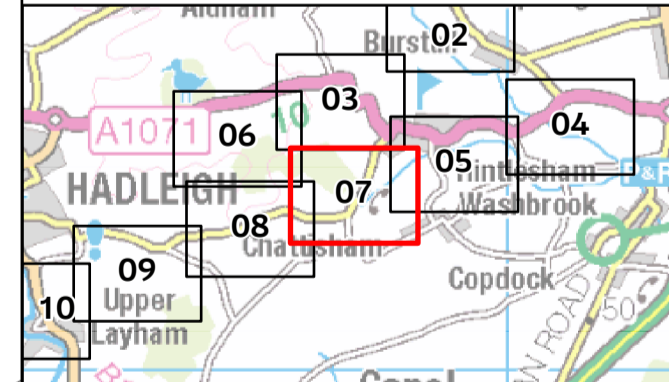


Legend

- Order limits
- Historic Environment Record
- MSF35568 Historic Environment Record reference number
- + Grade I Listed Buildings
- + Grade II\* Listed Buildings
- + Grade II Listed Buildings\*
- 277345 Listed Building reference number
- Scheduled Monuments
- 1019889 Scheduled Monuments reference number
- Conservation Areas
- Hadleigh Conservation Areas reference name



\* Listed building 114791 included in original Historic Environment data is believed to be incorrectly located, the location shown in this figure was identified through site visits



Reference should be made to Document 2.1 Guide to the Plans which provides further information on what the plans show.

NG Investment No. 21847

--	--	--	--

A	17/02/2023 Rev A for DCs Application	PM	LJ
ISSUE	DATE	REMARKS	DRAWN/CHKD/APPD

PROJECT: **Bramford to Twinstead Reinforcement**

**nationalgrid**

TITLE: Document 2.8.3  
 Statutory and Non-Statutory Sites and Features of the Historic Environment

CIRCUIT / SITE: Bramford – Pelham & Bramford – Baintree – Bulls Lodge	GIS
ORIGINATOR DRAWING NO. AAA_BTT_APPFA1_Fig03_Rev0	A1
NG DRAWING No. BT-JAC-020631-500-0004	SHEET NO. OF SHEETS 07 30
SCALE: 1:2,500	ISSUE: A



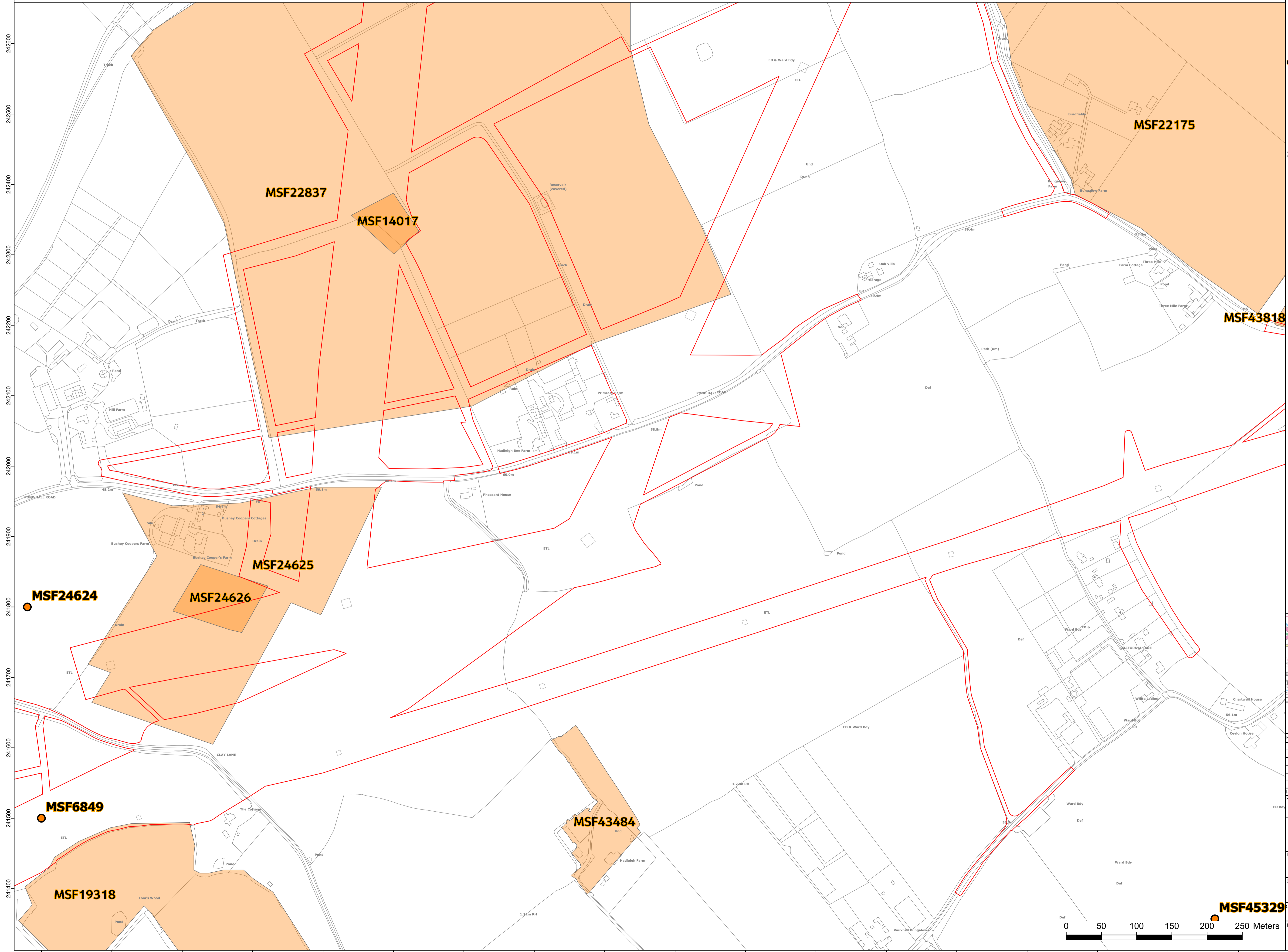
NATIONAL GRID (BRAMFORD TO TWINSTEAD REINFORCEMENT) ORDER  
 PINS APPLICATION NUMBER: EN020002  
 STATUTORY AND NON-STATUTORY SITES AND FEATURES OF THE HISTORIC ENVIRONMENT  
 REGULATION 5(2)(m)  
 SHEET 08 OF 30  
 IN THE DISTRICT OF BABERGH DISTRICT COUNCIL



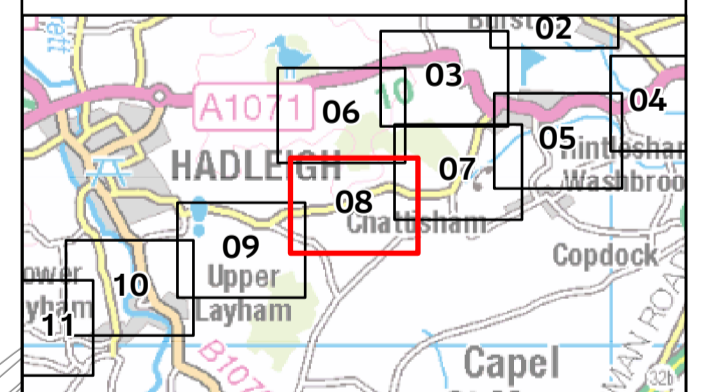
Application Document 2.8.3

Reproduced from Ordnance Survey maps by permission of Ordnance Survey on behalf of the controller of His Majesty's Stationery Office. © Crown Copyright Ordnance Survey, Licence no. 010059731

- Legend**
- Order limits
  - Historic Environment Record
  - MSF35568 Historic Environment Record reference number
  - + Grade I Listed Buildings
  - + Grade II\* Listed Buildings
  - + Grade II Listed Buildings\*
  - 277345 Listed Building reference number
  - Scheduled Monuments
  - 1019889 Scheduled Monuments reference number
  - Conservation Areas
  - Hadleigh Conservation Areas reference name



\* Listed building 114791 included in original Historic Environment data is believed to be incorrectly located, the location shown in this figure was identified through site visits



Reference should be made to Document 2.1 Guide to the Plans which provides further information on what the plans show.

NG Investment No. 21847

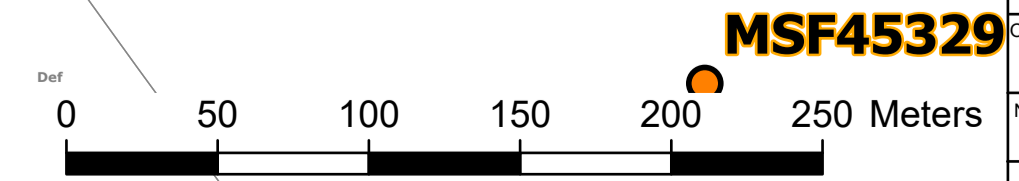
ISSUE	DATE	REMARKS	DRAWN	CHKD	APPD
A	17/02/2023	Rev A for DCo Application	PM	LJ	CW

PROJECT: **Bramford to Twinstead Reinforcement**

**nationalgrid**

TITLE: Document 2.8.3  
 Statutory and Non-Statutory Sites and Features of the Historic Environment

CIRCUIT / SITE: Bramford – Pelham & Bramford – Braintree – Bulls Lodge		GIS
ORIGINATOR DRAWING NO. AAA_BTT_APPFA1_Fig03_Rev0		A1
NG DRAWING No. BT-JAC-020631-500-0004	SHEET NO. 08	NO. OF SHEETS 30
SCALE: 1:2,500		ISSUE: A



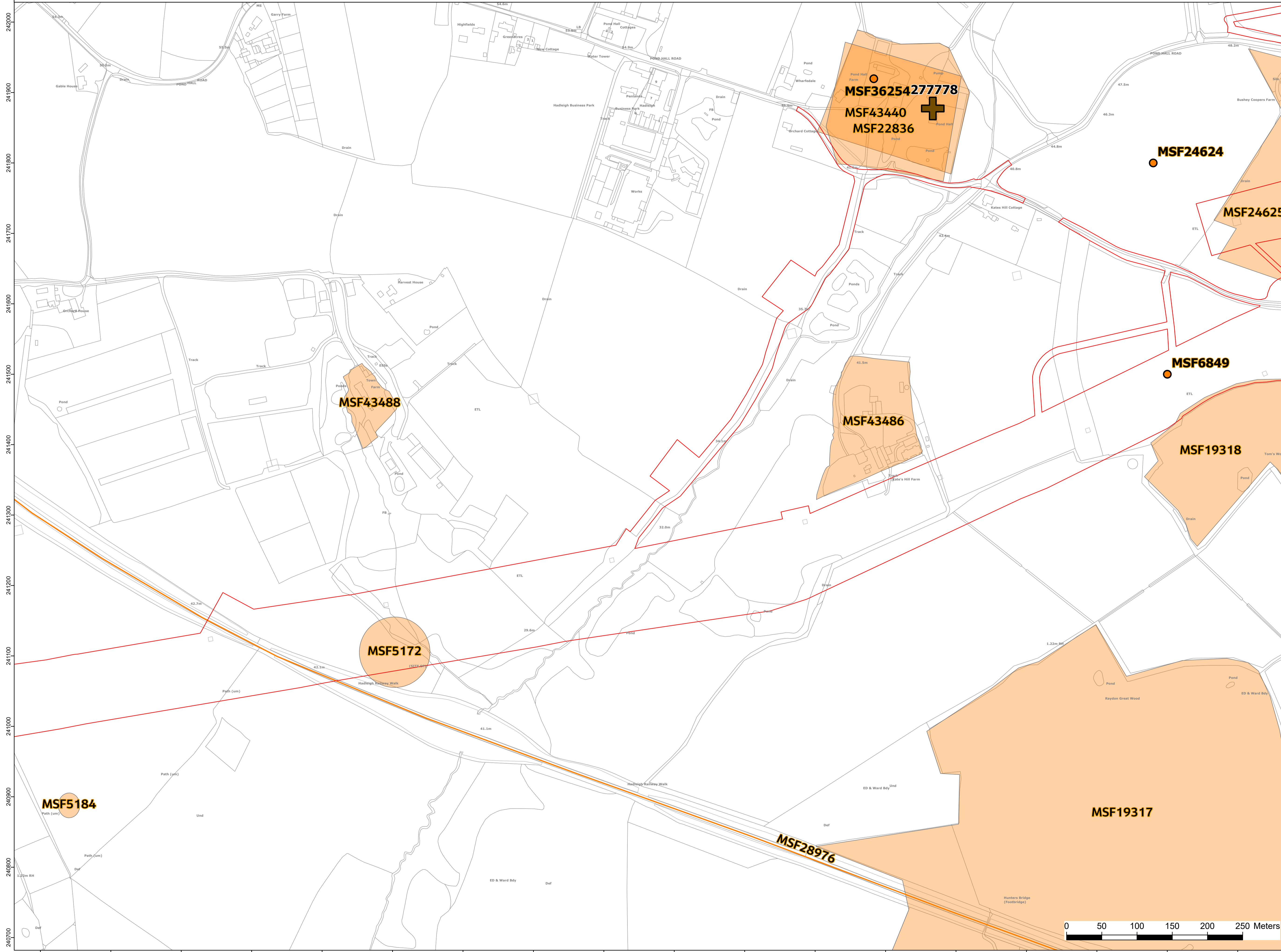
NATIONAL GRID (BRAMFORD TO TWINSTEAD REINFORCEMENT) ORDER  
 PINS APPLICATION NUMBER: EN020002  
 STATUTORY AND NON-STATUTORY SITES AND FEATURES OF THE HISTORIC ENVIRONMENT  
 REGULATION 5(2)(m)  
 SHEET 09 OF 30  
 IN THE DISTRICT OF BABERGH DISTRICT COUNCIL



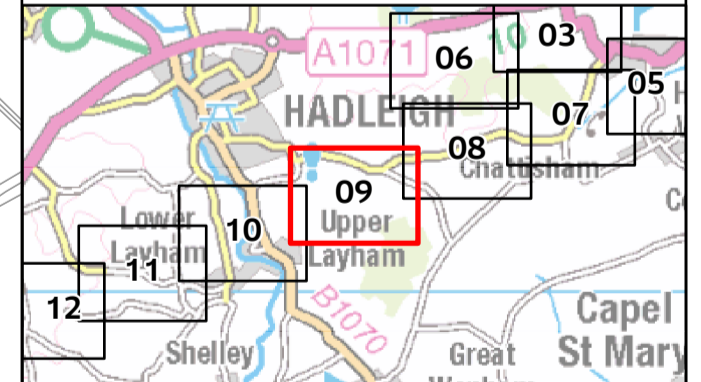
Application Document 2.8.3

Reproduced from Ordnance Survey maps by permission of Ordnance Survey on behalf of the controller of His Majesty's Stationery Office. © Crown Copyright Ordnance Survey, Licence no. 010059731

- Legend**
- Order limits
  - Historic Environment Record
  - + Historic Environment Record reference number
  - + Grade I Listed Buildings
  - + Grade II\* Listed Buildings
  - + Grade II Listed Buildings\*
  - + 277345 Listed Building reference number
  - Scheduled Monuments
  - 1019889 Scheduled Monuments reference number
  - Conservation Areas
  - + Hadleigh Conservation Areas reference name



\* Listed building 114791 included in original Historic Environment data is believed to be incorrectly located, the location shown in this figure was identified through site visits



Reference should be made to Document 2.1 Guide to the Plans which provides further information on what the plans show.

NG Investment No. 21847

ISSUE	DATE	REMARKS	DRAWN	CHKD	APPD
A	17/02/2023	Rev A for DCo Application	PM	LJ	CW

PROJECT: **Bramford to Twinstead Reinforcement**

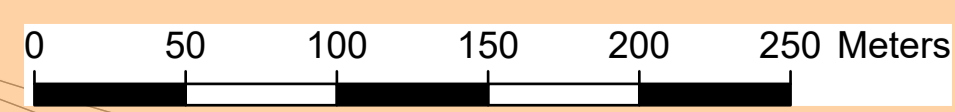
**nationalgrid**

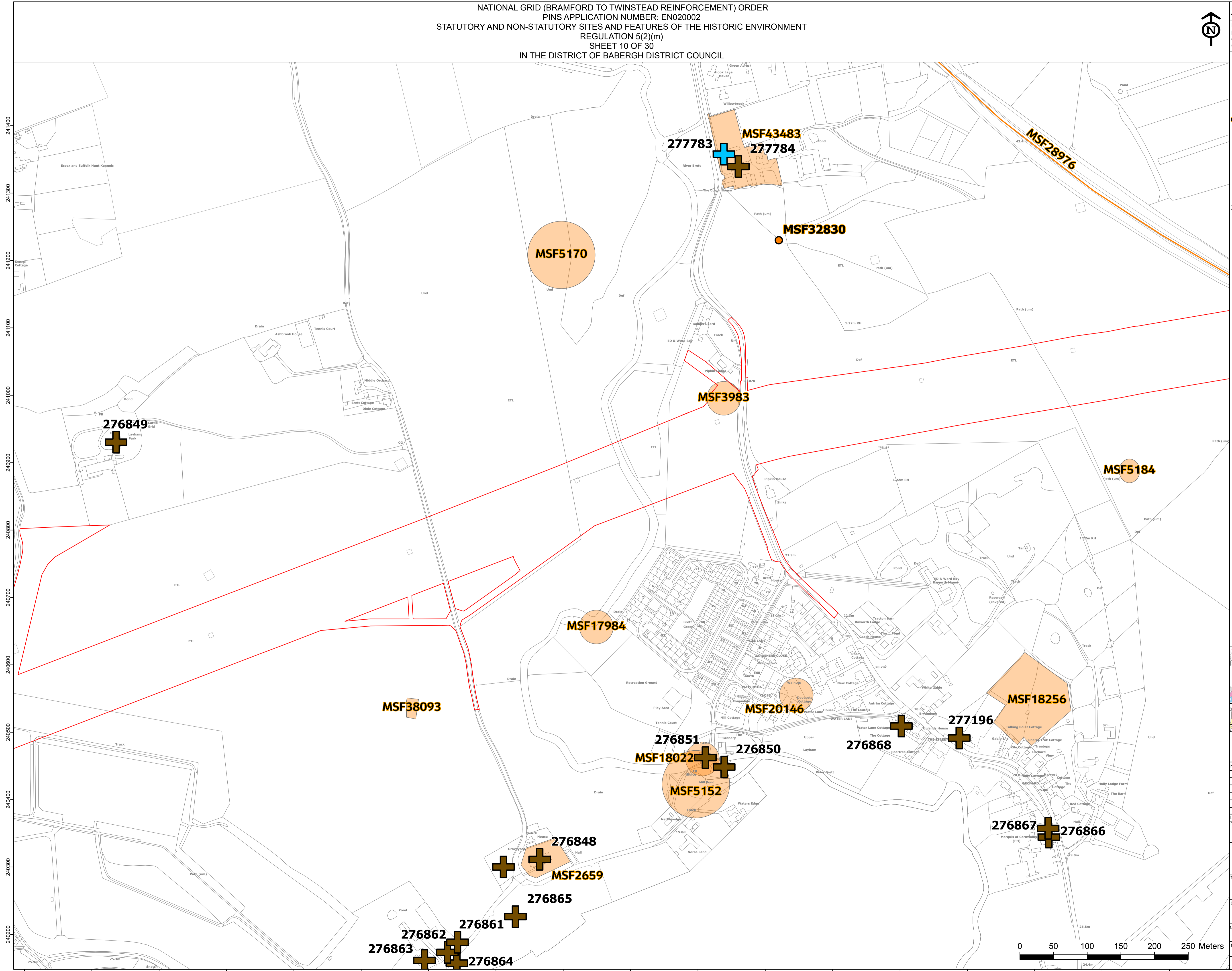
TITLE: Document 2.8.3  
 Statutory and Non-Statutory Sites and Features of the Historic Environment

CIRCUIT / SITE: **Bramford – Pelham & Bramford – Baintree – Bulls Lodge** GIS

ORIGINATOR DRAWING NO. **AAA\_BTT\_APPFA1\_Fig03\_Rev0** A1

NG DRAWING No. **BT-JAC-020631-500-0004** SHEET NO. **09** NO. OF SHEETS **30** ISSUE: **A**

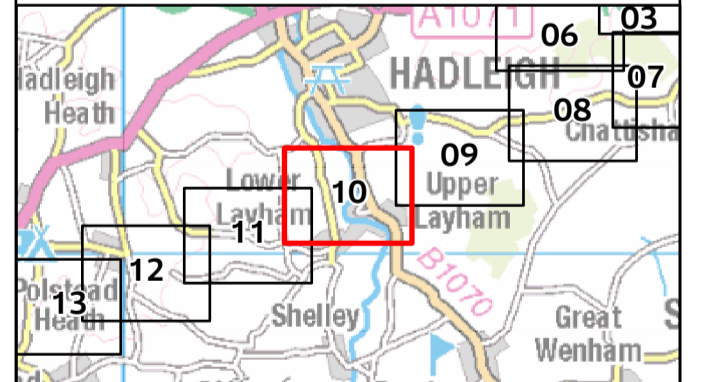




**Legend**

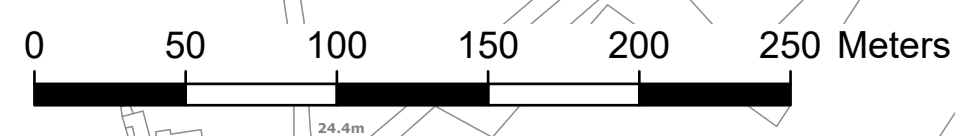
- Order limits (Red outline)
- Historic Environment Record (Orange outline)
- MSF35566 Historic Environment Record reference number (Orange circle)
- Grade I Listed Buildings (Green cross)
- Grade II\* Listed Buildings (Light blue cross)
- Grade II Listed Buildings\* (Dark brown cross)
- 277345 Listed Building reference number (Black text)
- Scheduled Monuments (Blue polygon)
- 1019889 Scheduled Monuments reference number (Pink polygon)
- Conservation Areas (Pink polygon)
- Hadleigh Conservation Areas reference name (Pink polygon)

\* Listed building 114791 included in original Historic Environment data is believed to be incorrectly located, the location shown in this figure was identified through site visits



Reference should be made to Document 2.1 Guide to the Plans which provides further information on what the plans show.

NG Investment No. 21847			
A	17/02/2024	Rev A for DCs Application	PM LJ CW
ISSUE	DATE	REMARKS	DRAWNCHKD APPD
PROJECT: Bramford to Twinstead Reinforcement			
<b>nationalgrid</b>			
TITLE: Document 2.8.3 Statutory and Non-Statutory Sites and Features of the Historic Environment			
CIRCUIT / SITE: Bramford - Pelham & Bramford - Braintree - Bulls Lodge			GIS
ORIGINATOR DRAWING NO. AAA_BTT_APPFA1_Fig03_Rev0			A1
NG DRAWING No. BT-JAC-020631-500-0004	SHEET NO. 10	NO. OF SHEETS 30	ISSUE: A
SCALE: 1:2,500			

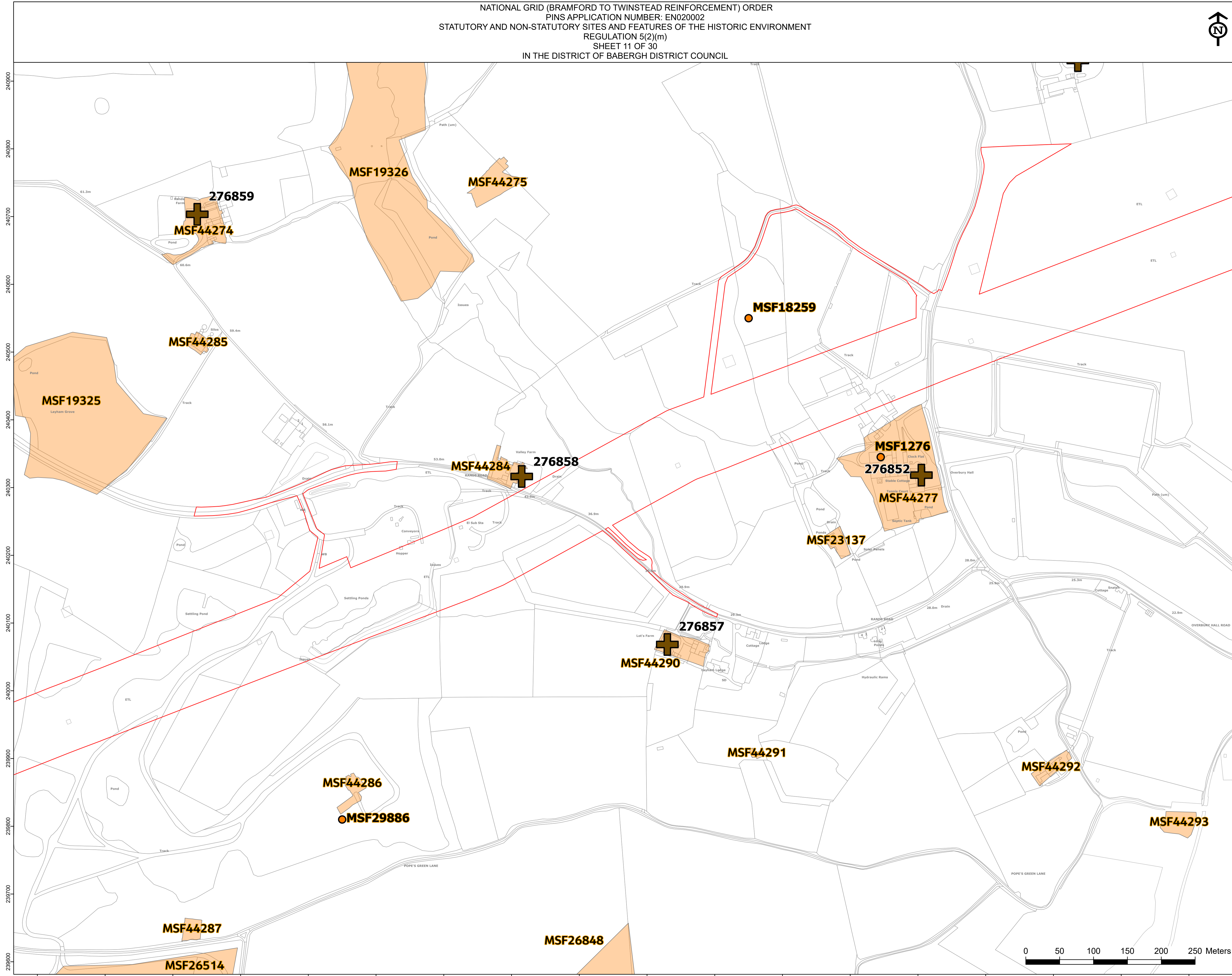




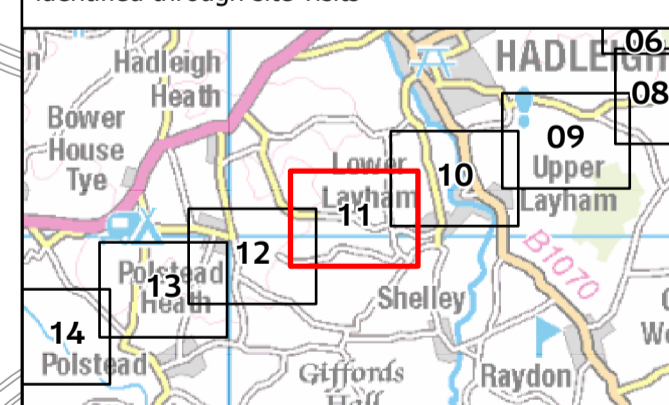
Reproduced from Ordnance Survey maps by permission of Ordnance Survey on behalf of the controller of His Majesty's Stationery Office. © Crown Copyright Ordnance Survey, Licence no. 0100059731

**Legend**

- Order limits
- Historic Environment Record
- MSF35568 Historic Environment Record reference number
- + Grade I Listed Buildings
- + Grade II\* Listed Buildings
- + Grade II Listed Buildings\*
- 277345 Listed Building reference number
- Scheduled Monuments
- 1019889 Scheduled Monuments reference number
- Conservation Areas
- Hadleigh Conservation Areas reference name



\* Listed building 114791 included in original Historic Environment data is believed to be incorrectly located, the location shown in this figure was identified through site visits



Reference should be made to Document 2.1 Guide to the Plans which provides further information on what the plans show.

NG Investment No. 21847

A	17/02/2023	Rev A for DCo Application	PM LJ CW
ISSUE	DATE	REMARKS	DRAWN/CHKD/APPD

PROJECT: **Bramford to Twinstead Reinforcement**

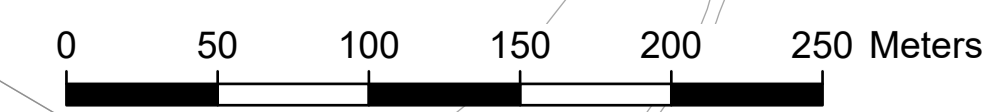
**nationalgrid**

TITLE: Document 2.8.3  
 Statutory and Non-Statutory Sites and Features of the Historic Environment

CIRCUIT / SITE: **Bramford – Pelham & Bramford – Baintree – Bulls Lodge** GIS

ORIGINATOR DRAWING NO. **AAA\_BTT\_APPFA1\_Fig03\_Rev0** A1

NG DRAWING No. **BT-JAC-020631-500-0004** SHEET NO. **11** NO. OF SHEETS **30** ISSUE: **A**



NATIONAL GRID (BRAMFORD TO TWINSTEAD REINFORCEMENT) ORDER  
 PINS APPLICATION NUMBER: EN020002  
 STATUTORY AND NON-STATUTORY SITES AND FEATURES OF THE HISTORIC ENVIRONMENT  
 REGULATION 5(2)(m)  
 SHEET 12 OF 30  
 IN THE DISTRICT OF BABERGH DISTRICT COUNCIL

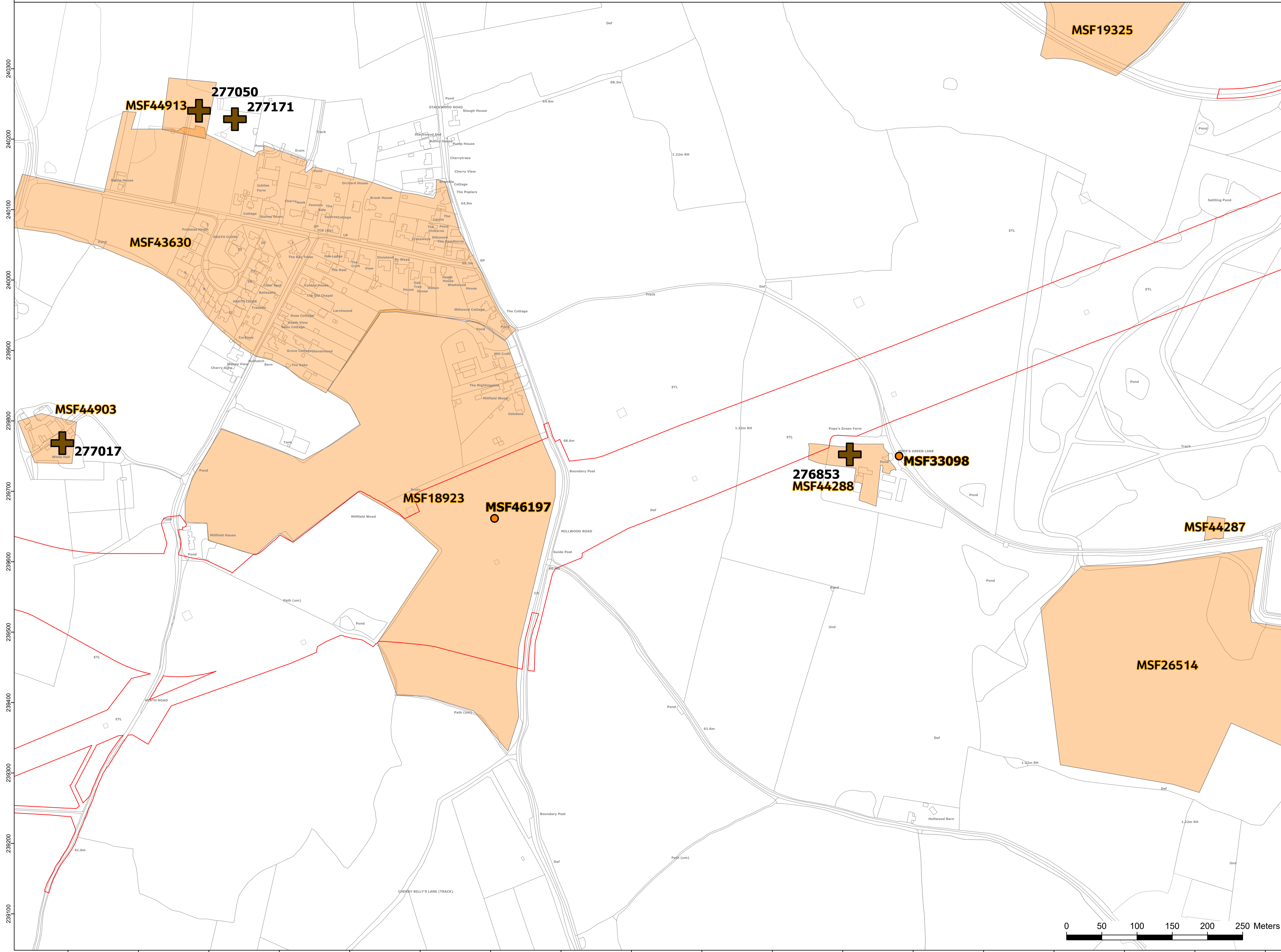


Application Document 2.8.3

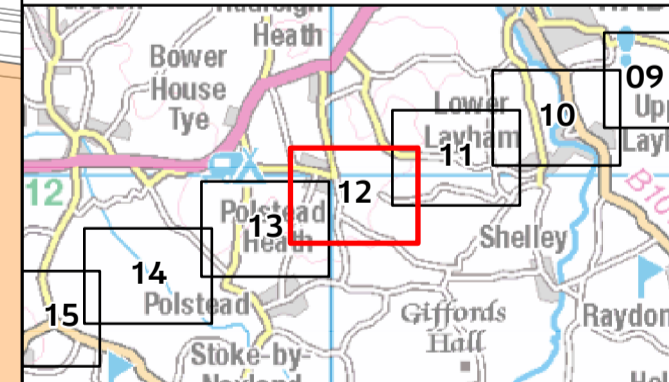
Reproduced from Ordnance Survey maps by permission of Ordnance Survey on behalf of the controller of His Majesty's Stationery Office. © Crown Copyright Ordnance Survey, Licence no. 010059731

Legend

- Order limits
- Historic Environment Record
- MSF35568 Historic Environment Record reference number
- + Grade I Listed Buildings
- + Grade II\* Listed Buildings
- + Grade II Listed Buildings\*
- 277345 Listed Building reference number
- Scheduled Monuments
- 1019889 Scheduled Monuments reference number
- Conservation Areas
- Hadleigh Conservation Areas reference name



\* Listed building 114791 included in original Historic Environment data is believed to be incorrectly located, the location shown in this figure was identified through site visits



Reference should be made to Document 2.1 Guide to the Plans which provides further information on what the plans show.

NG Investment No. 21847

ISSUE	DATE	REMARKS	DRAWN	CHKD	APPD
A	17/02/2023	Rev A for DCo Application	PM	LJ	CW

PROJECT: **Bramford to Twinstead Reinforcement**

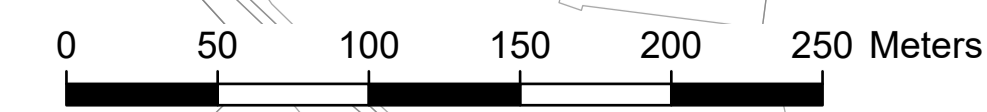
**nationalgrid**

TITLE: Document 2.8.3  
 Statutory and Non-Statutory Sites and Features of the Historic Environment

CIRCUIT / SITE: **Bramford – Pelham & Bramford – Braitree – Bulls Lodge** GIS

ORIGINATOR DRAWING NO. **AAA\_BTT\_APPFA1\_Fig03\_Rev0** A1

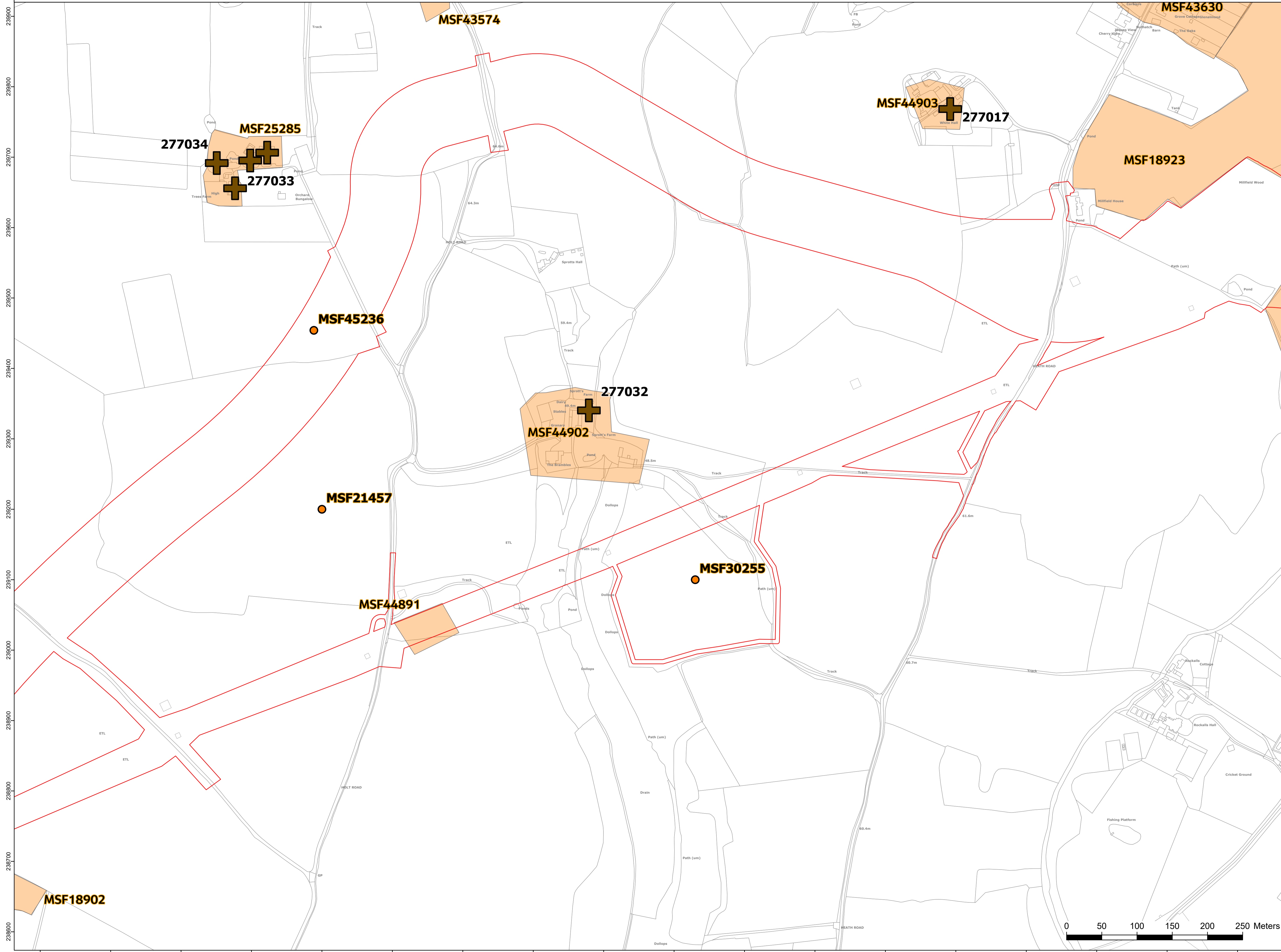
NG DRAWING No. **BT-JAC-020631-500-0004** SHEET NO. **12** NO. OF SHEETS **30** ISSUE: **A**



NATIONAL GRID (BRAMFORD TO TWINSTEAD REINFORCEMENT) ORDER  
 PINS APPLICATION NUMBER: EN020002  
 STATUTORY AND NON-STATUTORY SITES AND FEATURES OF THE HISTORIC ENVIRONMENT  
 REGULATION 5(2)(m)  
 SHEET 13 OF 30  
 IN THE DISTRICT OF BABERGH DISTRICT COUNCIL



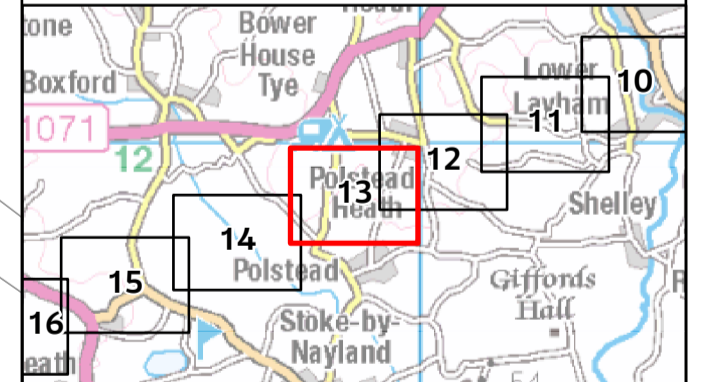
Reproduced from Ordnance Survey maps by permission of Ordnance Survey on behalf of the controller of His Majesty's Stationery Office. © Crown Copyright Ordnance Survey, Licence no. 0100059731



**Legend**

- Order limits
- Historic Environment Record
- Historic Environment Record reference number
- + Grade I Listed Buildings
- + Grade II\* Listed Buildings
- + Grade II Listed Buildings\*
- 277345 Listed Building reference number
- Scheduled Monuments
- Scheduled Monuments reference number
- Conservation Areas
- Hadleigh Conservation Areas reference name

\* Listed building 114791 included in original Historic Environment data is believed to be incorrectly located, the location shown in this figure was identified through site visits



Reference should be made to Document 2.1 Guide to the Plans which provides further information on what the plans show.

NG Investment No. 21847

ISSUE	DATE	REMARKS	PM	LJ	CW
A	17/02/2023	Rev A for DCo Application			

PROJECT: **Bramford to Twinstead Reinforcement**

nationalgrid

TITLE: Document 2.8.3  
Statutory and Non-Statutory Sites and Features of the Historic Environment

CIRCUIT / SITE: <b>Bramford – Pelham &amp; Bramford – Braitree – Bulls Lodge</b>	GIS
ORIGINATOR DRAWING NO. AAA_BTT_APPFA1_Fig03_Rev0	A1
NG DRAWING No. BT-JAC-020631-500-0004	NO. OF SHEETS 13
SCALE: 1:2,500	ISSUE: <b>A</b>



NATIONAL GRID (BRAMFORD TO TWINSTEAD REINFORCEMENT) ORDER  
 PINS APPLICATION NUMBER: EN020002  
 STATUTORY AND NON-STATUTORY SITES AND FEATURES OF THE HISTORIC ENVIRONMENT  
 REGULATION 5(2)(m)  
 SHEET 14 OF 30  
 IN THE DISTRICT OF BABERGH DISTRICT COUNCIL

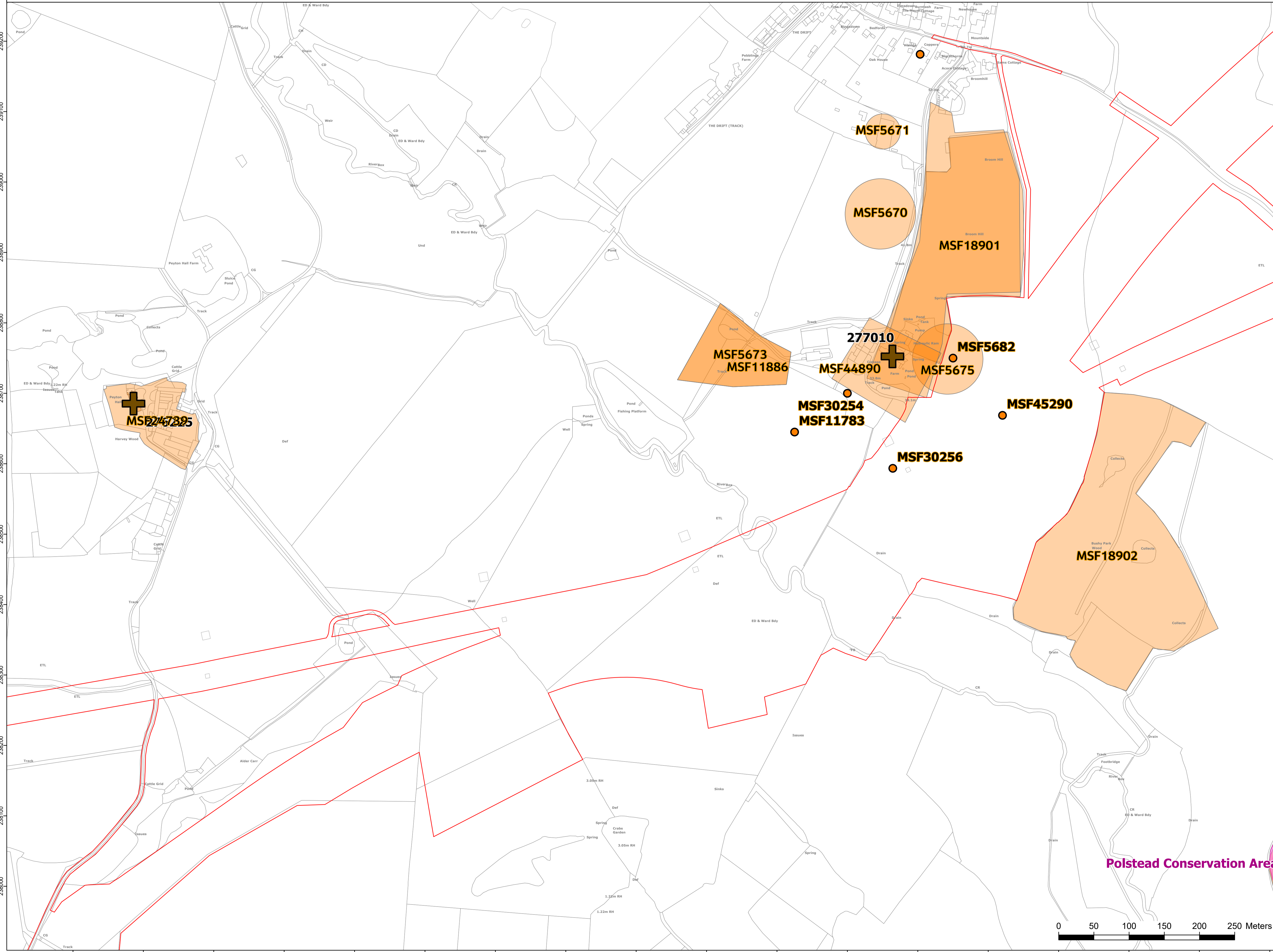


Application Document 2.8.3

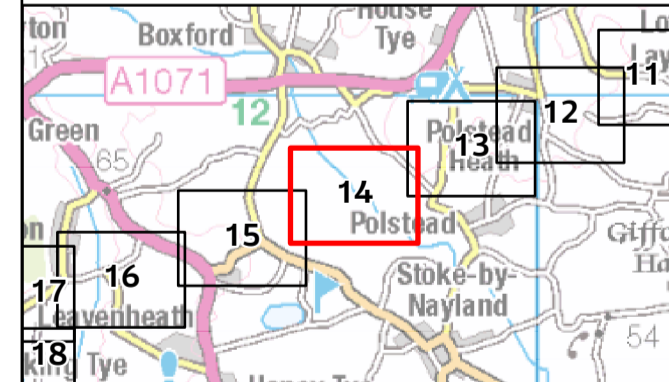
Reproduced from Ordnance Survey maps by permission of Ordnance Survey on behalf of the controller of His Majesty's Stationery Office. © Crown Copyright Ordnance Survey, Licence no. 0100059731

Legend

- Order limits
- Historic Environment Record
- Historic Environment Record reference number
- + Grade I Listed Buildings
- + Grade II\* Listed Buildings
- + Grade II Listed Buildings\*
- 277345 Listed Building reference number
- Scheduled Monuments
- 1019889 Scheduled Monuments reference number
- Conservation Areas
- Hadleigh Conservation Areas reference name



\* Listed building 114791 included in original Historic Environment data is believed to be incorrectly located, the location shown in this figure was identified through site visits



Reference should be made to Document 2.1 Guide to the Plans which provides further information on what the plans show.

NG Investment No. 21847

A	17/02/2023	Rev A for DCo Application	PM LJ CW
ISSUE	DATE	REMARKS	DRAWN/CHKD/APPD

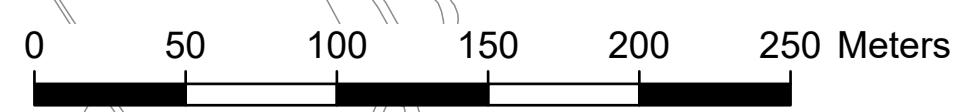
PROJECT: **Bramford to Twinstead Reinforcement**

**nationalgrid**

TITLE: Document 2.8.3  
 Statutory and Non-Statutory Sites and Features of the Historic Environment

CIRCUIT / SITE: <b>Bramford – Pelham &amp; Bramford – Baintree – Bulls Lodge</b>	GIS
ORIGINATOR DRAWING NO. AAA_BTT_APPFA1_Fig03_Rev0	A1
NG DRAWING No. BT-JAC-020631-500-0004	SHEET NO. OF SHEETS 14 30
SCALE: 1:2,500	ISSUE: <b>A</b>

**Polstead Conservation Area**



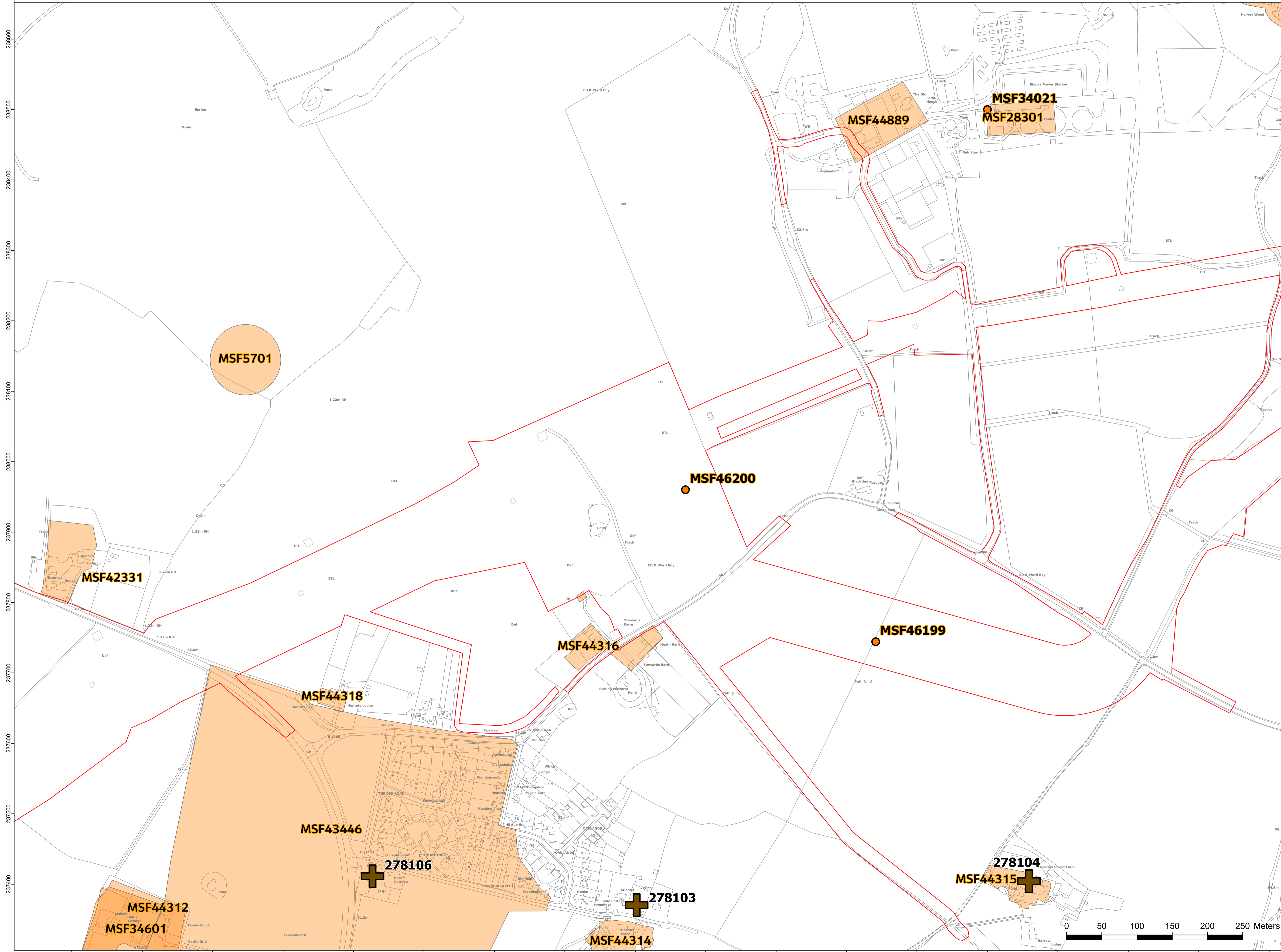
NATIONAL GRID (BRAMFORD TO TWINSTEAD REINFORCEMENT) ORDER  
 PINS APPLICATION NUMBER: EN020002  
 STATUTORY AND NON-STATUTORY SITES AND FEATURES OF THE HISTORIC ENVIRONMENT  
 REGULATION 5(2)(m)  
 SHEET 15 OF 30  
 IN THE DISTRICT OF BABERGH DISTRICT COUNCIL



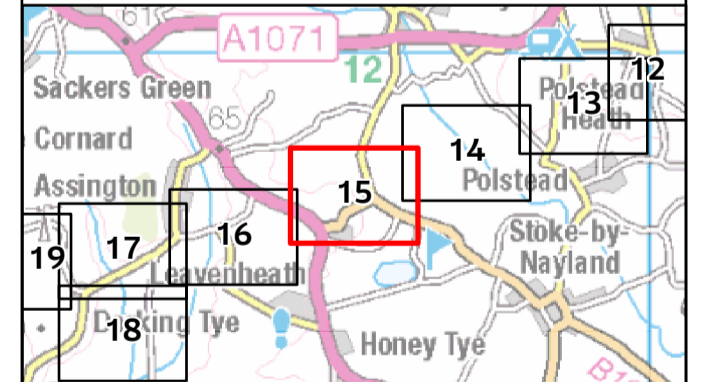
Application Document 2.8.3

Reproduced from Ordnance Survey maps by permission of Ordnance Survey on behalf of the controller of His Majesty's Stationery Office. © Crown Copyright Ordnance Survey, Licence no. 010059731

- Legend**
- Order limits
  - Historic Environment Record
  - MSF35568** Historic Environment Record reference number
  - + Grade I Listed Buildings
  - + Grade II\* Listed Buildings
  - + Grade II Listed Buildings\*
  - 277345** Listed Building reference number
  - Scheduled Monuments
  - 1019889** Scheduled Monuments reference number
  - Conservation Areas
  - Hadleigh** Conservation Areas reference name



\* Listed building 114791 included in original Historic Environment data is believed to be incorrectly located, the location shown in this figure was identified through site visits



Reference should be made to Document 2.1 Guide to the Plans which provides further information on what the plans show.

NG Investment No. 21847			


PROJECT: **Bramford to Twinstead Reinforcement**

**nationalgrid**

TITLE: Document 2.8.3  
 Statutory and Non-Statutory Sites and Features of the Historic Environment

CIRCUIT / SITE: <b>Bramford – Pelham &amp; Bramford – Baintree – Bulls Lodge</b>	GIS
ORIGINATOR DRAWING NO. AAA_BTT_APPFA1_Fig03_Rev0	A1
NG DRAWING No. BT-JAC-020631-500-0004	SHEET NO. OF SHEETS 15 30
SCALE: 1:2,500	ISSUE: A

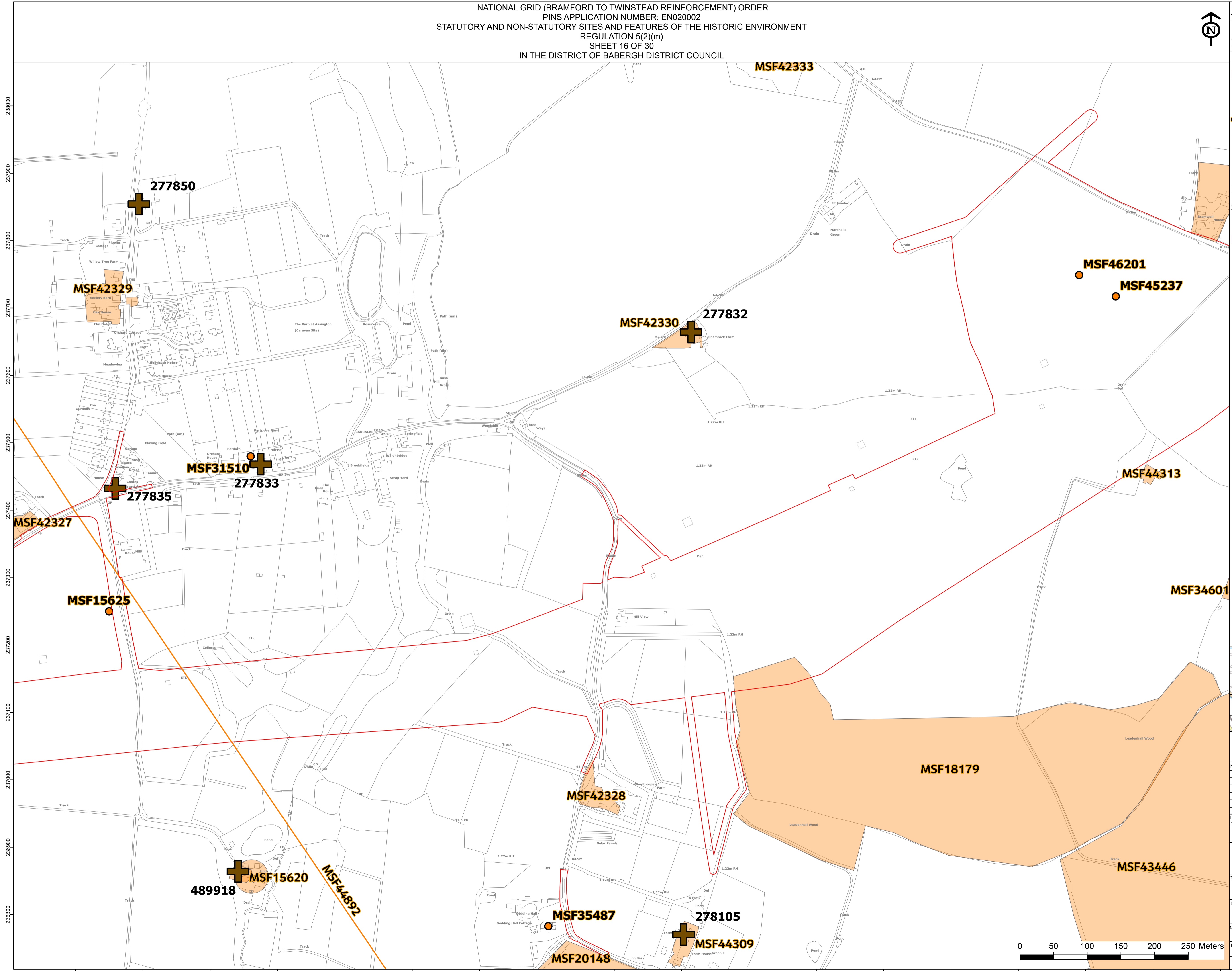


NATIONAL GRID (BRAMFORD TO TWINSTEAD REINFORCEMENT) ORDER  
 PINS APPLICATION NUMBER: EN020002  
 STATUTORY AND NON-STATUTORY SITES AND FEATURES OF THE HISTORIC ENVIRONMENT  
 REGULATION 5(2)(m)  
 SHEET 16 OF 30  
 IN THE DISTRICT OF BABERGH DISTRICT COUNCIL

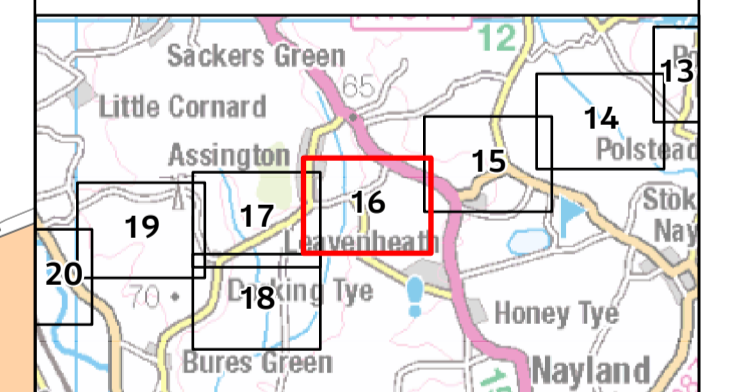
Reproduced from Ordnance Survey maps by permission of Ordnance Survey on behalf of the controller of His Majesty's Stationery Office. © Crown Copyright Ordnance Survey, Licence no. 010059731

Legend

- Order limits
- Historic Environment Record
- Historic Environment Record reference number
- + Grade I Listed Buildings
- + Grade II\* Listed Buildings
- + Grade II Listed Buildings\*
- 277345 Listed Building reference number
- Scheduled Monuments
- 1019889 Scheduled Monuments reference number
- Conservation Areas
- Hadleigh Conservation Areas reference name



\* Listed building 114791 included in original Historic Environment data is believed to be incorrectly located, the location shown in this figure was identified through site visits



Reference should be made to Document 2.1 Guide to the Plans which provides further information on what the plans show.

NG Investment No. 21847


PROJECT: **Bramford to Twinstead Reinforcement**

**nationalgrid**

TITLE: Document 2.8.3  
 Statutory and Non-Statutory Sites and Features of the Historic Environment

CIRCUIT / SITE: **Bramford – Pelham & Bramford – Baintree – Bulls Lodge**

ORIGINATOR DRAWING NO. AAA_BTT_APPFA1_Fig03_Rev0			
NG DRAWING No. BT-JAC-020631-500-0004	SHEET NO. <b>16</b>	NO. OF SHEETS <b>30</b>	ISSUE: <b>A</b>

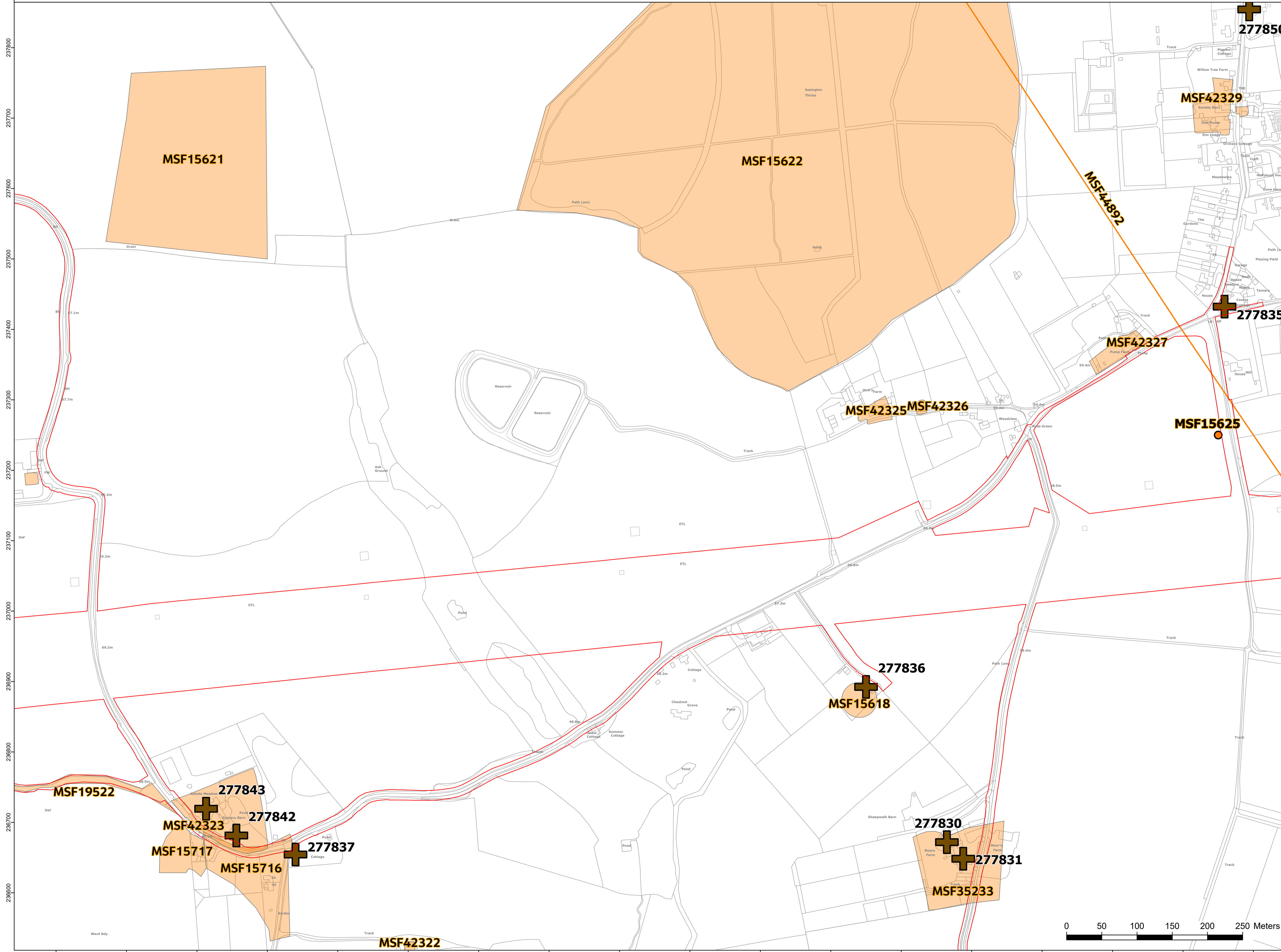
NATIONAL GRID (BRAMFORD TO TWINSTEAD REINFORCEMENT) ORDER  
 PINS APPLICATION NUMBER: EN020002  
 STATUTORY AND NON-STATUTORY SITES AND FEATURES OF THE HISTORIC ENVIRONMENT  
 REGULATION 5(2)(m)  
 SHEET 17 OF 30  
 IN THE DISTRICT OF BABERGH DISTRICT COUNCIL



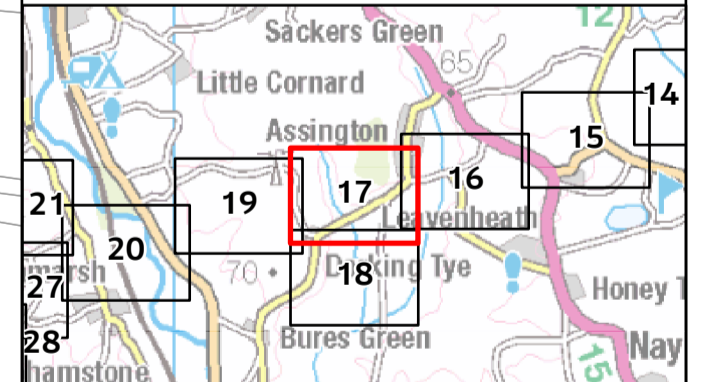
Application Document 2.8.3

Reproduced from Ordnance Survey maps by permission of Ordnance Survey on behalf of the controller of His Majesty's Stationery Office. © Crown Copyright Ordnance Survey, Licence no. 010059731

- Legend**
- Order limits
  - Historic Environment Record
  - MSF35568 Historic Environment Record reference number
  - + Grade I Listed Buildings
  - + Grade II\* Listed Buildings
  - + Grade II Listed Buildings\*
  - 277345 Listed Building reference number
  - Scheduled Monuments
  - 1019889 Scheduled Monuments reference number
  - Conservation Areas
  - Hadleigh Conservation Areas reference name



\* Listed building 114791 included in original Historic Environment data is believed to be incorrectly located, the location shown in this figure was identified through site visits



Reference should be made to Document 2.1 Guide to the Plans which provides further information on what the plans show.

NG Investment No. 21847



PROJECT: **Bramford to Twinstead Reinforcement**

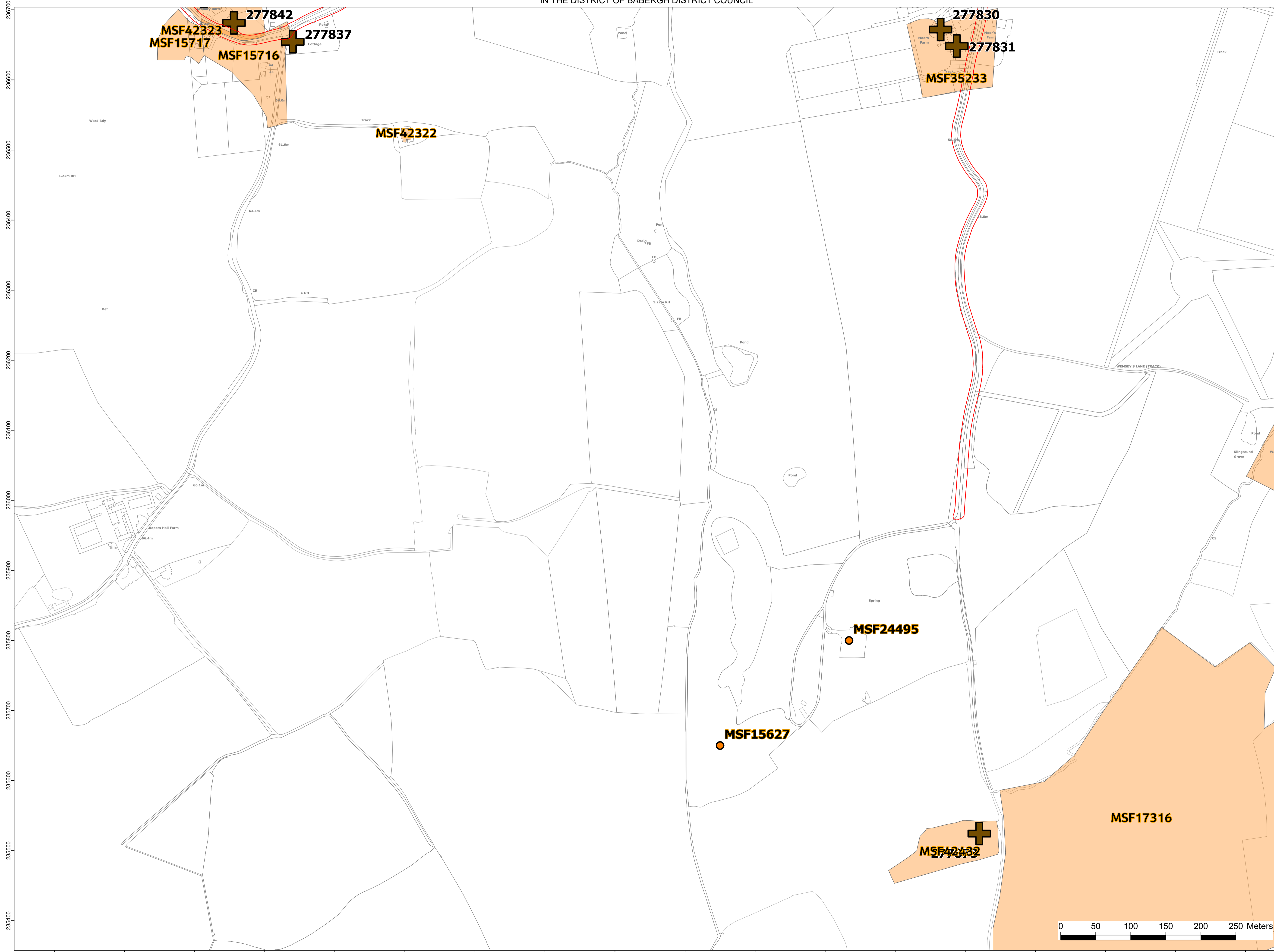
**nationalgrid**

TITLE: Document 2.8.3  
 Statutory and Non-Statutory Sites and Features of the Historic Environment

CIRCUIT / SITE: <b>Bramford – Pelham &amp; Bramford – Braintree – Bulls Lodge</b>	GIS
ORIGINATOR DRAWING NO. <b>AAA_BTT_APPFA1_Fig03_Rev0</b>	A1
NG DRAWING No. <b>BT-JAC-020631-500-0004</b>	SHEET NO. OF SHEETS <b>17 30</b>
SCALE: 1:2,500	ISSUE: <b>A</b>



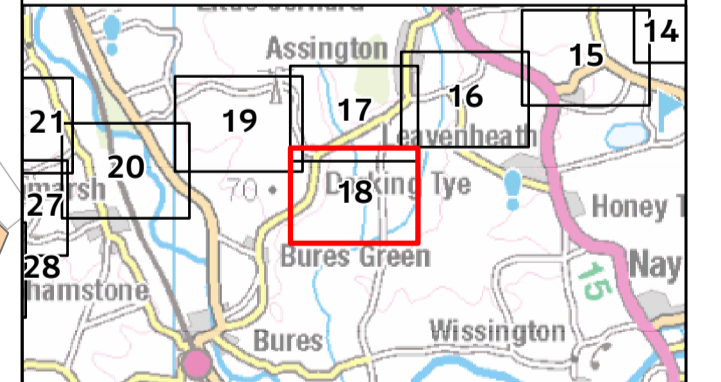
Reproduced from Ordnance Survey maps by permission of Ordnance Survey on behalf of the controller of His Majesty's Stationery Office. © Crown Copyright Ordnance Survey, Licence no. 0100059731



**Legend**

- Order limits
- Historic Environment Record
- Historic Environment Record reference number
- + Grade I Listed Buildings
- + Grade II\* Listed Buildings
- + Grade II Listed Buildings\*
- 277345 Listed Building reference number
- Scheduled Monuments
- 1019889 Scheduled Monuments reference number
- Conservation Areas
- Hadleigh Conservation Areas reference name

\* Listed building 114791 included in original Historic Environment data is believed to be incorrectly located, the location shown in this figure was identified through site visits



Reference should be made to Document 2.1 Guide to the Plans which provides further information on what the plans show.

NG Investment No. 21847

ISSUE	DATE	REMARKS	DRAWN	CHKD	APPD
A	17/02/2023	Rev A for DCo Application	PM	LJ	CW

PROJECT: **Bramford to Twinstead Reinforcement**

**nationalgrid**

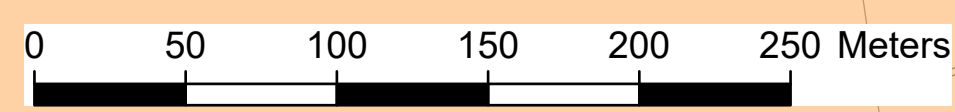
TITLE: Document 2.8.3  
 Statutory and Non-Statutory Sites and Features of the Historic Environment

CIRCUIT / SITE: **Bramford – Pelham & Bramford – Baintree – Bulls Lodge** GIS

ORIGINATOR DRAWING NO. **AAA\_BT\_APPFA1\_Fig03\_Rev0** A1

NG DRAWING No. **BT-JAC-020631-500-0004** SHEET NO. **18** NO. OF SHEETS **30** ISSUE: **A**

SCALE: 1:2,500

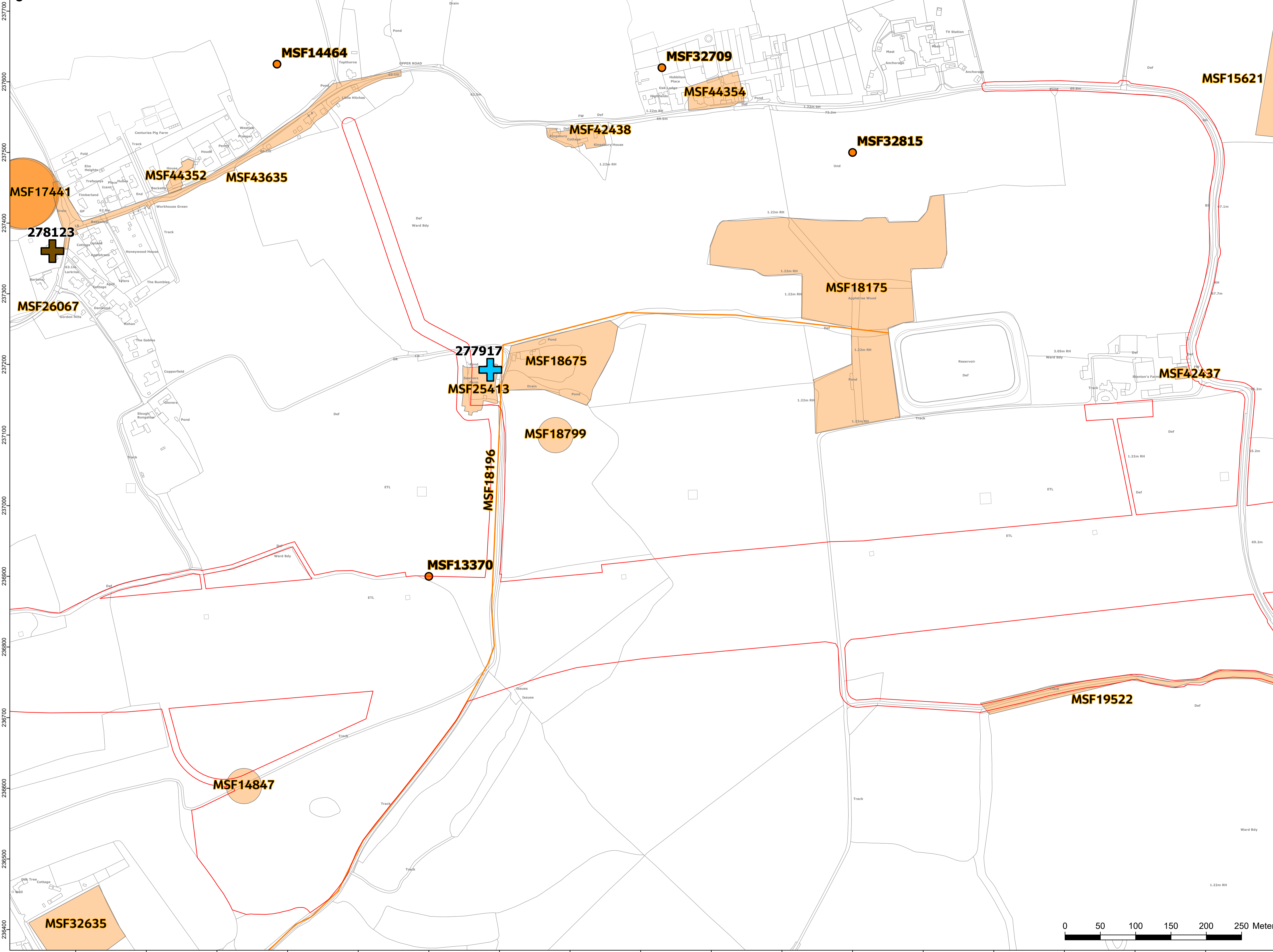


NATIONAL GRID (BRAMFORD TO TWINSTEAD REINFORCEMENT) ORDER  
 PINS APPLICATION NUMBER: EN020002  
 STATUTORY AND NON-STATUTORY SITES AND FEATURES OF THE HISTORIC ENVIRONMENT  
 REGULATION 5(2)(m)  
 SHEET 19 OF 30  
 IN THE DISTRICT OF BABERGH DISTRICT COUNCIL

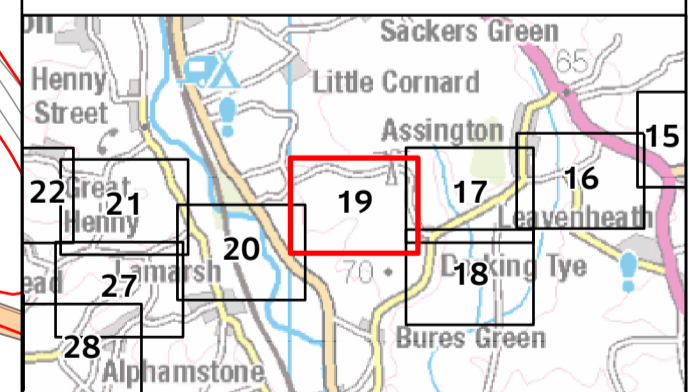
Reproduced from Ordnance Survey maps by permission of Ordnance Survey on behalf of the controller of His Majesty's Stationery Office. © Crown Copyright Ordnance Survey, Licence no. 0100059731



- ### Legend
- Order limits
  - Historic Environment Record
  - Historic Environment Record reference number
  - Grade I Listed Buildings
  - Grade II\* Listed Buildings
  - Grade II Listed Buildings\*
  - Listed Building reference number
  - Scheduled Monuments
  - Scheduled Monuments reference number
  - Conservation Areas
  - Hadleigh Conservation Areas reference name



\* Listed building 114791 included in original Historic Environment data is believed to be incorrectly located, the location shown in this figure was identified through site visits



Reference should be made to Document 2.1 Guide to the Plans which provides further information on what the plans show.

NG Investment No. 21847

ISSUE	DATE	REMARKS	DRAWN	CHKD	APPD
A	17/02/2023	Rev A for DCs Application	PM	LJ	CW

PROJECT: Bramford to Twinstead Reinforcement

**nationalgrid**

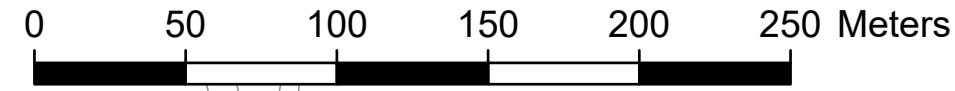
TITLE: Document 2.8.3 Statutory and Non-Statutory Sites and Features of the Historic Environment

CIRCUIT / SITE: Bramford – Pelham & Bramford – Baintree – Bulls Lodge

ORIGINATOR DRAWING NO. AAA\_BTT\_APPFA1\_Fig03\_Rev0

NG DRAWING No. BT-JAC-020631-500-0004

SCALE: 1:2,500



GIS
A1
NO. OF SHEETS: 30
ISSUE: A

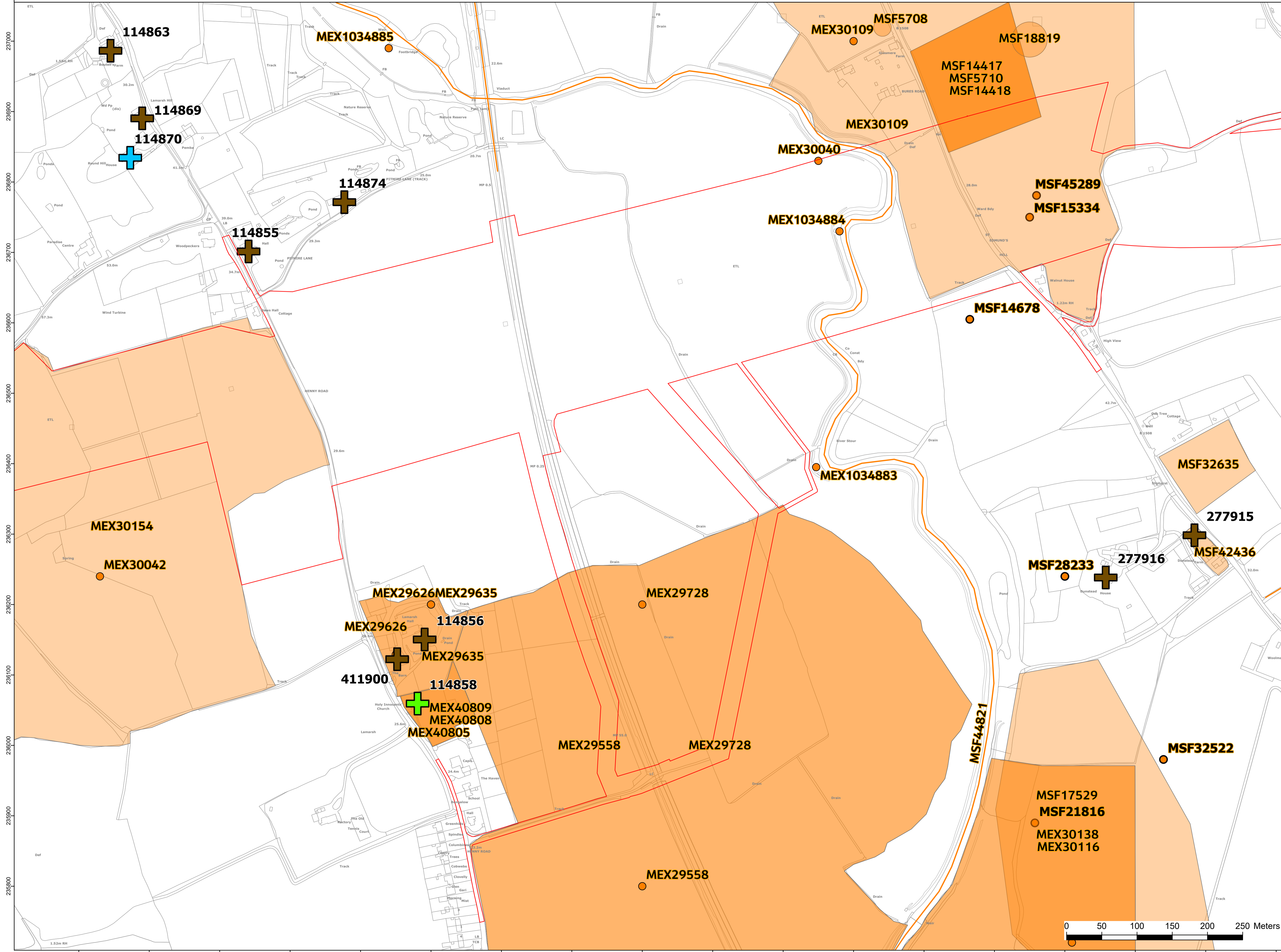
NATIONAL GRID (BRAMFORD TO TWINSTEAD REINFORCEMENT) ORDER  
 PINS APPLICATION NUMBER: EN020002  
 STATUTORY AND NON-STATUTORY SITES AND FEATURES OF THE HISTORIC ENVIRONMENT  
 REGULATION 5(2)(m)  
 SHEET 20 OF 30  
 IN THE DISTRICTS OF BABERGH DISTRICT COUNCIL AND BRAINTREE DISTRICT COUNCIL

Reproduced from Ordnance Survey maps by permission of Ordnance Survey on behalf of the controller of His Majesty's Stationery Office. © Crown Copyright Ordnance Survey, Licence no. 010059731

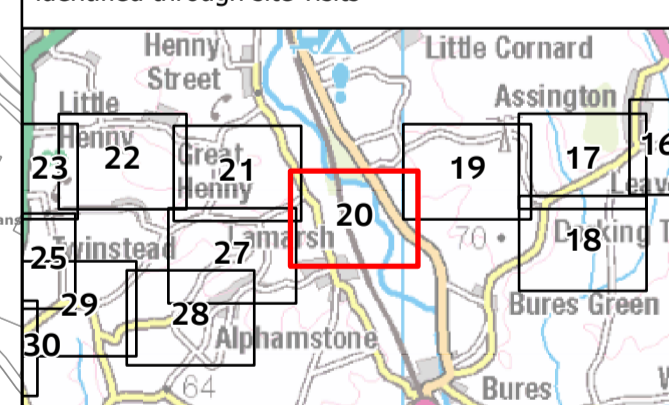


Legend

- Order limits
- Historic Environment Record
- MSF35568 Historic Environment Record reference number
- + Grade I Listed Buildings
- + Grade II\* Listed Buildings
- + Grade II Listed Buildings\*
- 277345 Listed Building reference number
- Scheduled Monuments
- 1019889 Scheduled Monuments reference number
- Conservation Areas
- Hadleigh Conservation Areas reference name



\* Listed building 114791 included in original Historic Environment data is believed to be incorrectly located, the location shown in this figure was identified through site visits



Reference should be made to Document 2.1 Guide to the Plans which provides further information on what the plans show.

NG Investment No. 21847			
A	17/02/2023	Rev A for DCo Application	PM LJ CW
ISSUE DATE	REMARKS	DRAWN	CHKD/APPD

PROJECT: **Bramford to Twinstead Reinforcement**

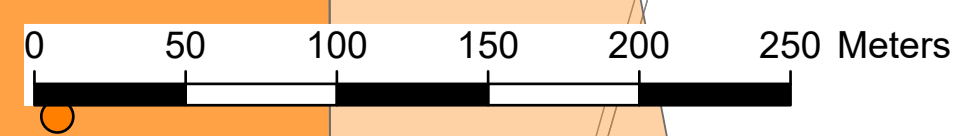
**nationalgrid**

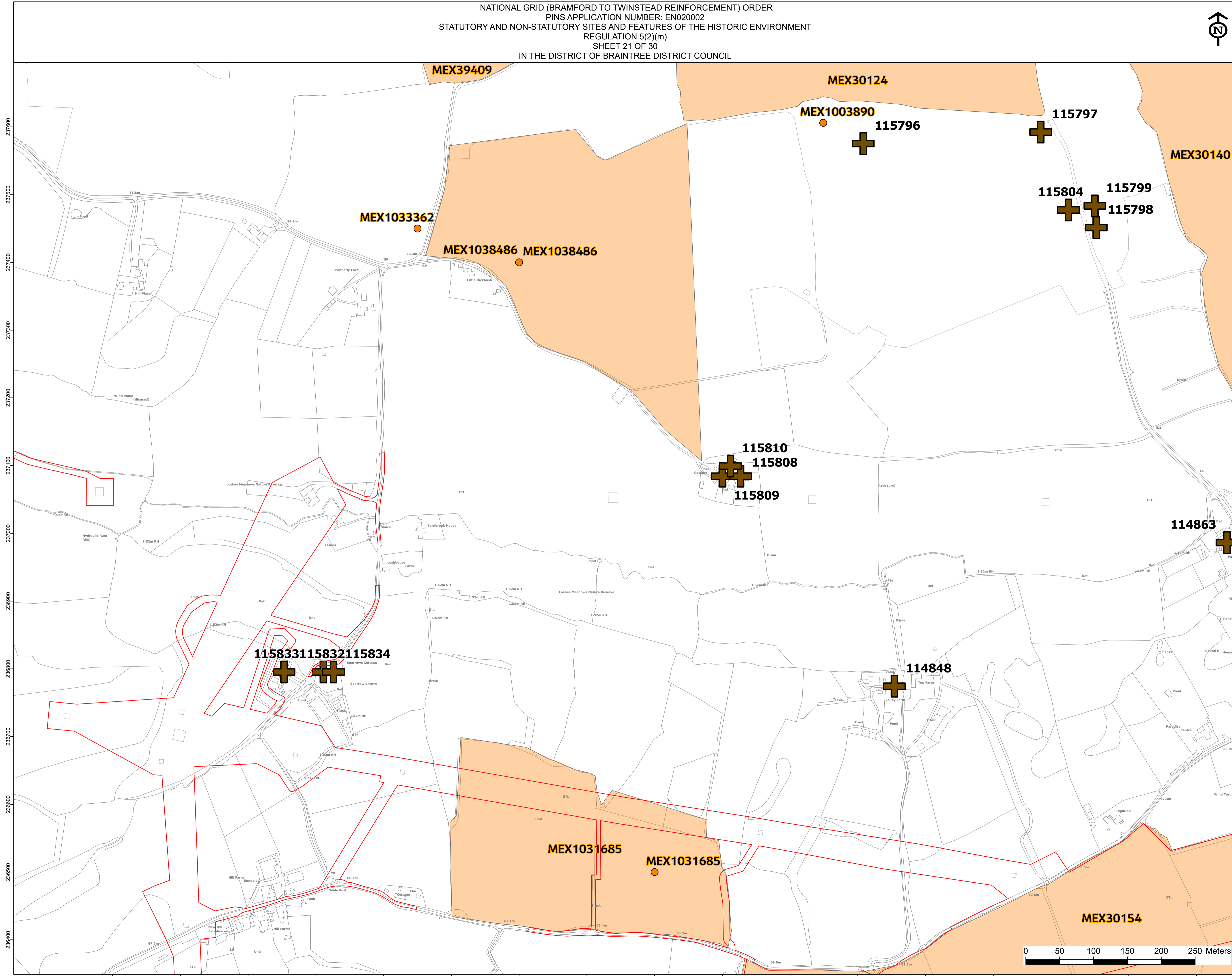
TITLE: Document 2.8.3  
 Statutory and Non-Statutory Sites and Features of the Historic Environment

CIRCUIT / SITE: **Bramford – Pelham & Bramford – Braintree – Bulls Lodge** GIS

ORIGINATOR DRAWING NO. **AAA\_BTT\_APPFA1\_Fig03\_Rev0** A1

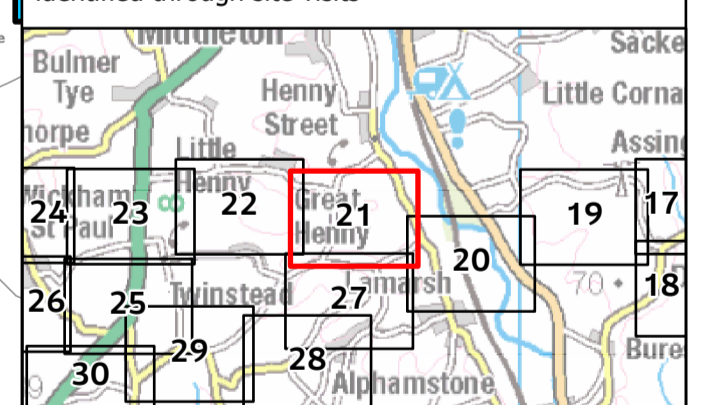
NG DRAWING No. **BT-JAC-020631-500-0004** SHEET NO. **20** NO. OF SHEETS **30** ISSUE: **A**





- Legend**
- Order limits
  - Historic Environment Record
  - Historic Environment Record reference number
  - Grade I Listed Buildings
  - Grade II\* Listed Buildings
  - Grade II Listed Buildings\*
  - 277345 Listed Building reference number
  - Scheduled Monuments
  - 1019889 Scheduled Monuments reference number
  - Conservation Areas
  - Hadleigh Conservation Areas reference name

\* Listed building 114791 included in original Historic Environment data is believed to be incorrectly located, the location shown in this figure was identified through site visits



Reference should be made to Document 2.1 Guide to the Plans which provides further information on what the plans show.

NG Investment No. 21847				

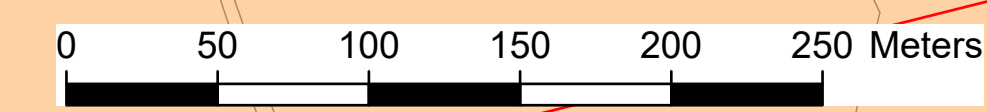
ISSUE	DATE	REMARKS	PM	LJ	CW
A	17/02/2023	Rev A for DCo Application			

PROJECT: **Bramford to Twinstead Reinforcement**

**nationalgrid**

TITLE: Document 2.8.3  
 Statutory and Non-Statutory Sites and Features of the Historic Environment

CIRCUIT / SITE:	Bramford – Pelham & Bramford – Braintree – Bulls Lodge	GIS
ORIGINATOR DRAWING NO.	AAA_BTT_APPFA1_Fig03_Rev0	A1
NG DRAWING No.	BT-JAC-020631-500-0004	
SCALE: 1:2,500	SHEET NO. 21	NO. OF SHEETS 30
		ISSUE: A

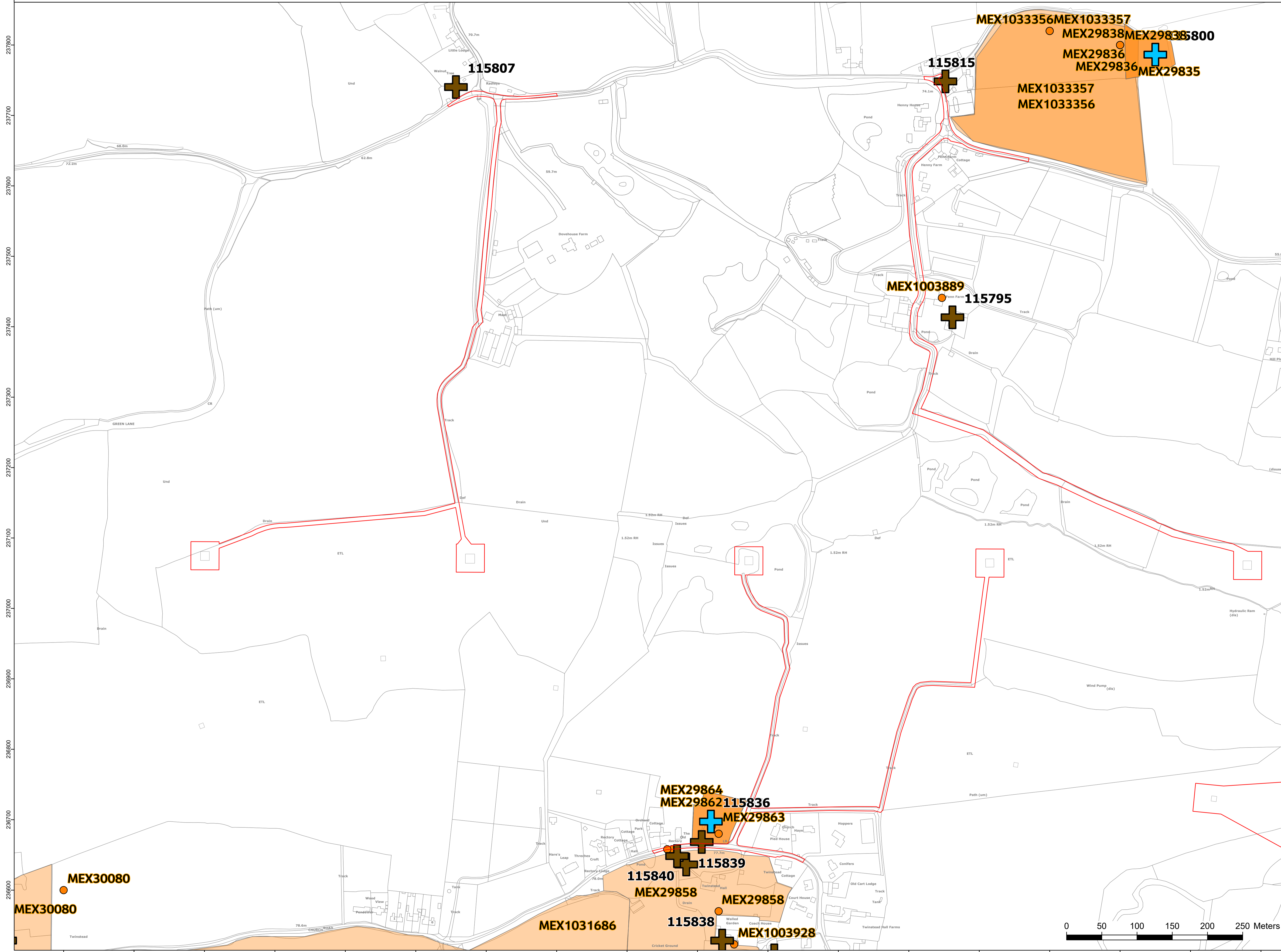




NATIONAL GRID (BRAMFORD TO TWINSTEAD REINFORCEMENT) ORDER  
 PINS APPLICATION NUMBER: EN020002  
 STATUTORY AND NON-STATUTORY SITES AND FEATURES OF THE HISTORIC ENVIRONMENT  
 REGULATION 5(2)(m)  
 SHEET 22 OF 30  
 IN THE DISTRICT OF BRAINTREE DISTRICT COUNCIL

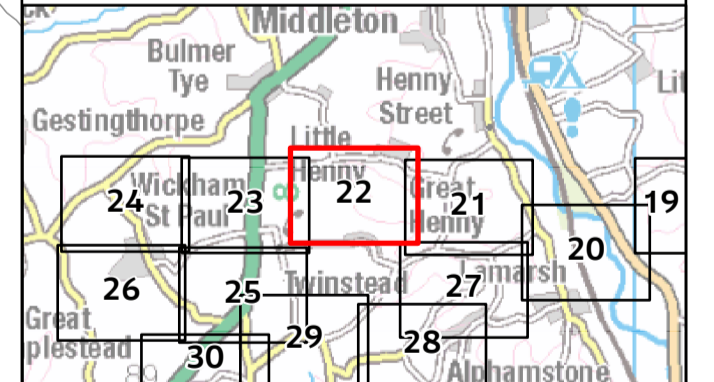


Reproduced from Ordnance Survey maps by permission of Ordnance Survey on behalf of the controller of His Majesty's Stationary Office. © Crown Copyright Ordnance Survey, Licence no. 0100059731



- Legend**
- Order limits
  - Historic Environment Record
  - Historic Environment Record reference number
  - + Grade I Listed Buildings
  - + Grade II\* Listed Buildings
  - + Grade II Listed Buildings\*
  - + 277345 Listed Building reference number
  - Scheduled Monuments
  - + 1019889 Scheduled Monuments reference number
  - Conservation Areas
  - + Hadleigh Conservation Areas reference name

\* Listed building 114791 included in original Historic Environment data is believed to be incorrectly located, the location shown in this figure was identified through site visits



Reference should be made to Document 2.1 Guide to the Plans which provides further information on what the plans show.

NG Investment No. 21847


ISSUE	DATE	REMARKS	DRAWN	CHKD	APPD
A	17/02/2023	Rev A for DCo Application	PM	LJ	CW

PROJECT: **Bramford to Twinstead Reinforcement**

TITLE: **Document 2.8.3 Statutory and Non-Statutory Sites and Features of the Historic Environment**

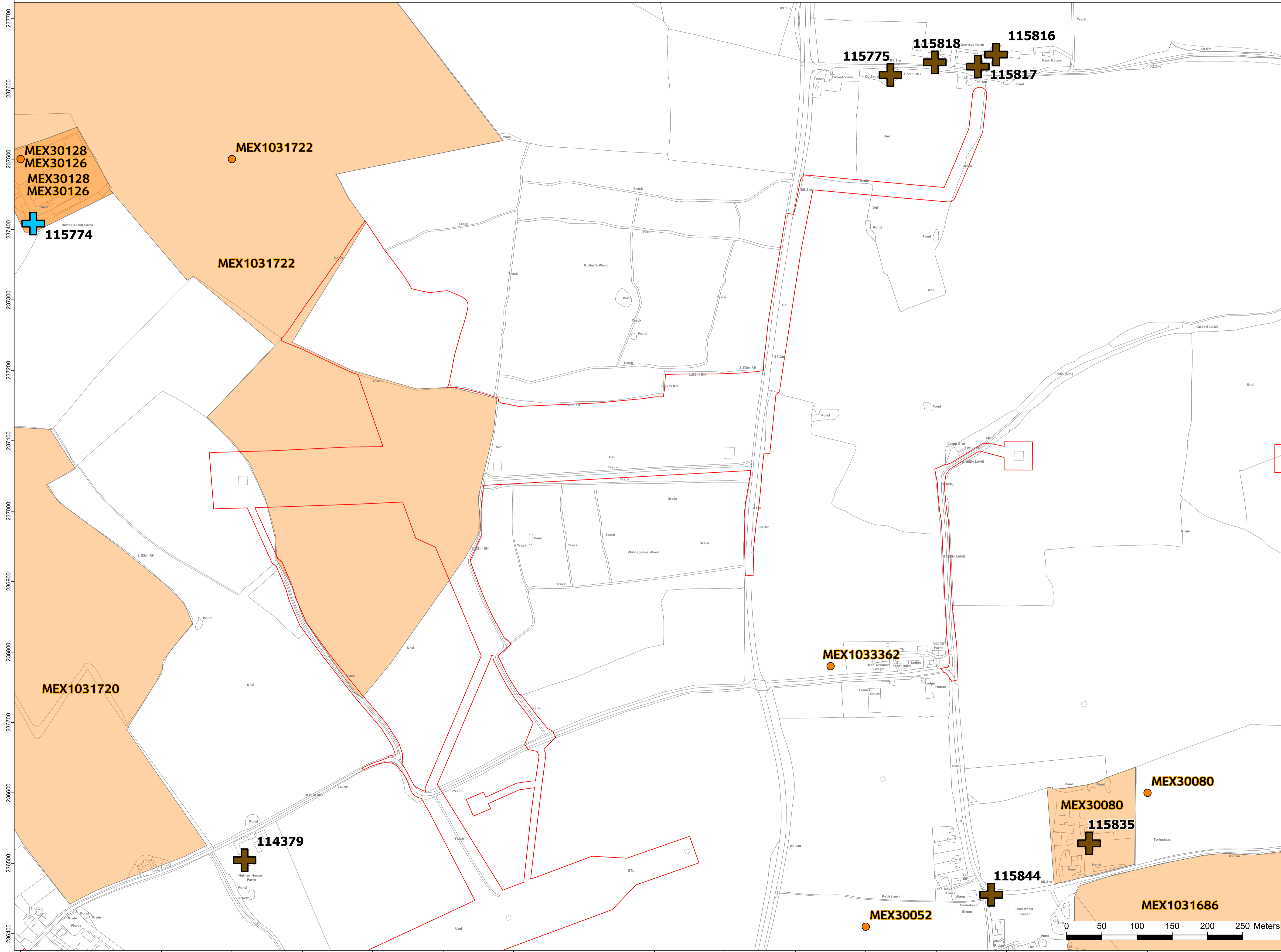
CIRCUIT / SITE:	Bramford – Pelham & Bramford – Braintree – Bulls Lodge	GIS
ORIGINATOR DRAWING NO.	AAA_BTT_APPFA1_Fig03_Rev0	A1
NG DRAWING No.	BT-JAC-020631-500-0004	NO. OF SHEETS
SCALE: 1:2,500	SHEET NO. 22	30
		ISSUE: A



NATIONAL GRID (BRAMFORD TO TWINSTEAD REINFORCEMENT) ORDER  
 PINS APPLICATION NUMBER: EN020002  
 STATUTORY AND NON-STATUTORY SITES AND FEATURES OF THE HISTORIC ENVIRONMENT  
 REGULATION 5(2)(m)  
 SHEET 23 OF 30  
 IN THE DISTRICT OF BRAINTREE DISTRICT COUNCIL

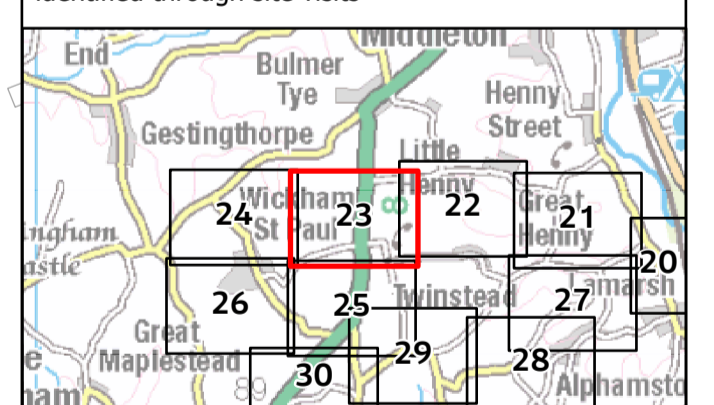


Reproduced from Ordnance Survey maps by permission of Ordnance Survey on behalf of the controller of His Majesty's Stationery Office. © Crown Copyright Ordnance Survey, Licence no. 0100059731



- Legend**
- Order limits
  - Historic Environment Record
  - Historic Environment Record reference number
  - + Grade I Listed Buildings
  - + Grade II\* Listed Buildings
  - + Grade II Listed Buildings\*
  - 277345 Listed Building reference number
  - Scheduled Monuments
  - 1019889 Scheduled Monuments reference number
  - Conservation Areas
  - Hadleigh Conservation Areas reference name

\* Listed building 114791 included in original Historic Environment data is believed to be incorrectly located, the location shown in this figure was identified through site visits

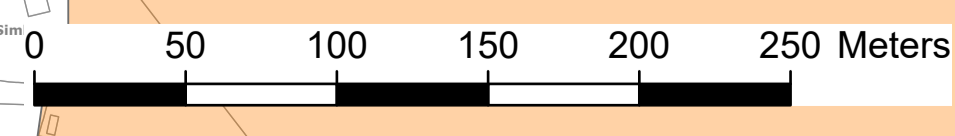


Reference should be made to Document 2.1 Guide to the Plans which provides further information on what the plans show.

NG Investment No. 21847

A	17/02/2023	Rev A for DCo Application	PM LJ CW
ISSUE	DATE	REMARKS	DRAWNCHKD APPD
PROJECT: Bramford to Twinstead Reinforcement			

<b>nationalgrid</b>	
TITLE: Document 2.8.3 Statutory and Non-Statutory Sites and Features of the Historic Environment	
CIRCUIT / SITE: Bramford – Pelham & Bramford – Braintree – Bulls Lodge	GIS
ORIGINATOR DRAWING NO. AAA_BTT_APPFA1_Fig03_Rev0	A1
NG DRAWING No. BT-JAC-020631-500-0004	NO. OF SHEETS: 23 / 30
SCALE: 1:2,500	ISSUE: A



NATIONAL GRID (BRAMFORD TO TWINSTEAD REINFORCEMENT) ORDER  
 PINS APPLICATION NUMBER: EN020002  
 STATUTORY AND NON-STATUTORY SITES AND FEATURES OF THE HISTORIC ENVIRONMENT  
 REGULATION 5(2)(m)  
 SHEET 24 OF 30  
 IN THE DISTRICT OF BRAINTREE DISTRICT COUNCIL

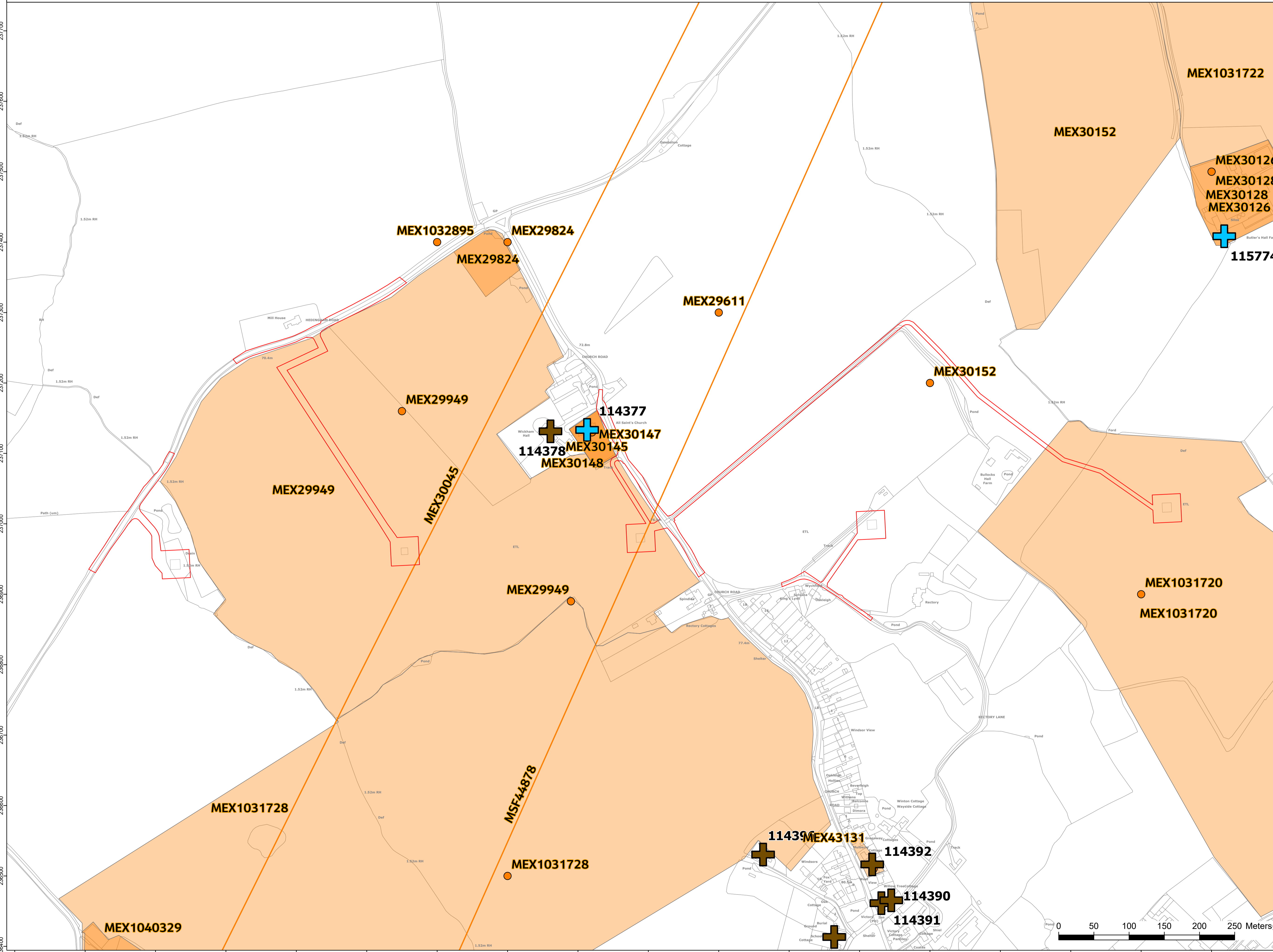


**Application Document 2.8.3**

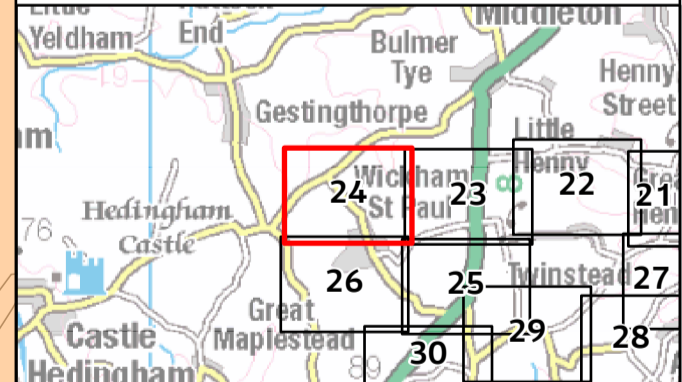
Reproduced from Ordnance Survey maps by permission of Ordnance Survey on behalf of the controller of His Majesty's Stationery Office. © Crown Copyright Ordnance Survey, Licence no. 010059731

**Legend**

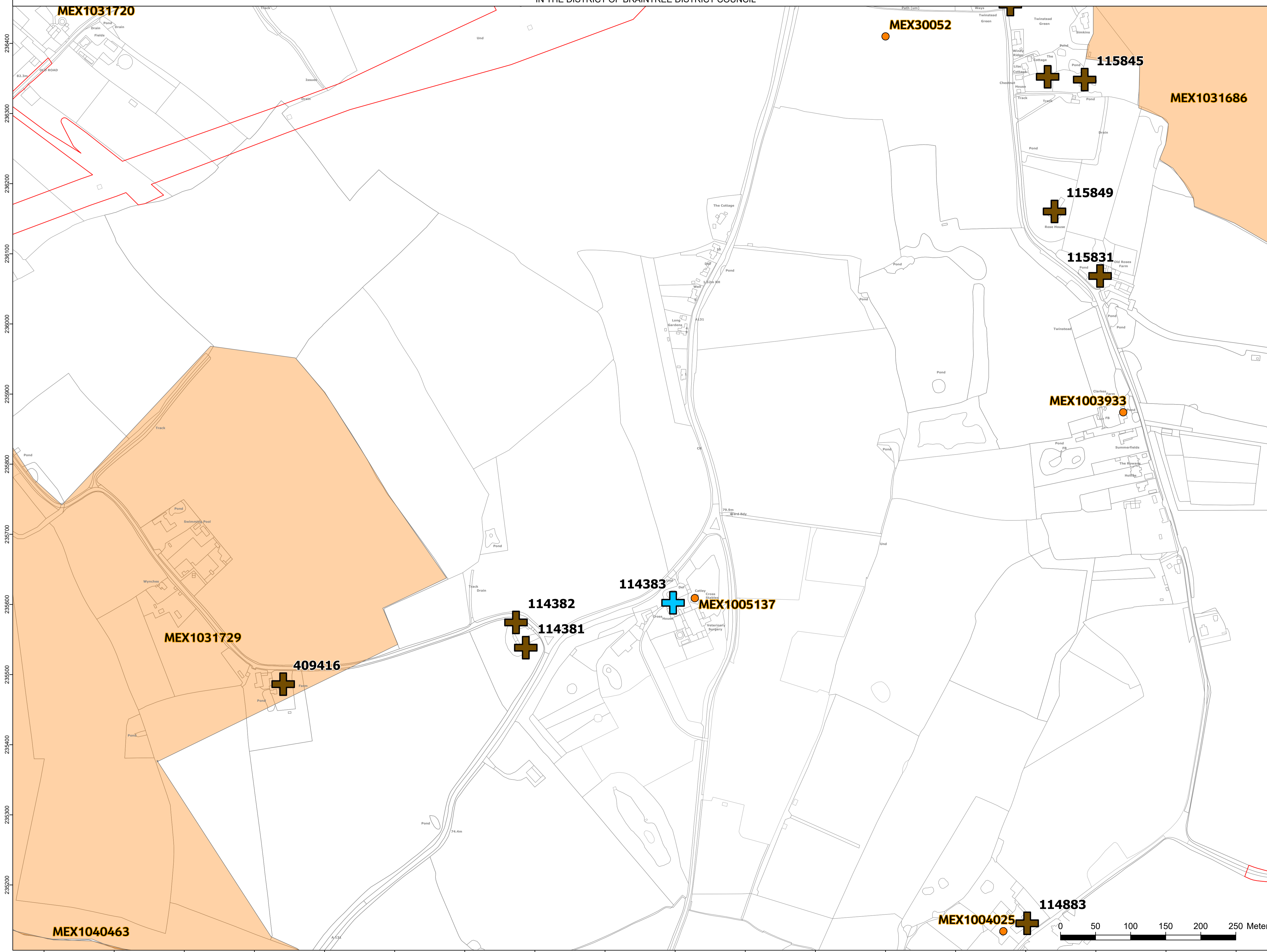
- Order limits
- Historic Environment Record
- Historic Environment Record reference number
- + Grade I Listed Buildings
- + Grade II\* Listed Buildings
- + Grade II Listed Buildings\*
- 277345 Listed Building reference number
- Scheduled Monuments
- Scheduled Monuments reference number
- Conservation Areas
- Hadleigh Conservation Areas reference name



\* Listed building 114791 included in original Historic Environment data is believed to be incorrectly located, the location shown in this figure was identified through site visits



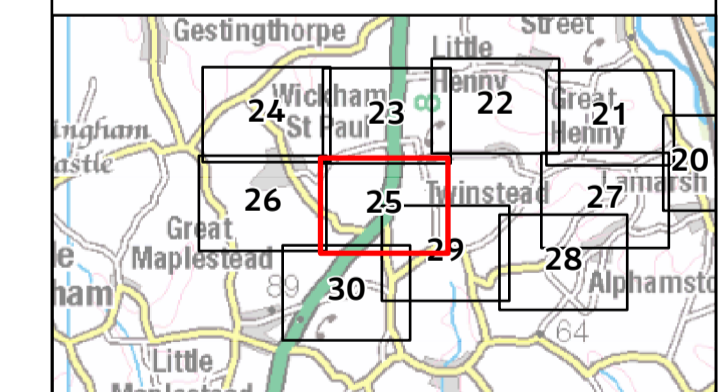
NG Investment No. 21847					
A	17/02/2023	Rev A for DCo Application	PM	LJ	CW
ISSUE	DATE	REMARKS	DRAWN	CHKD	APPD
PROJECT: Bramford to Twinstead Reinforcement					
nationalgrid					
TITLE: Document 2.8.3 Statutory and Non-Statutory Sites and Features of the Historic Environment					
CIRCUIT / SITE: Bramford – Pelham & Bramford – Braintree – Bulls Lodge					GIS
ORIGINATOR DRAWING NO. AAA_BTT_APPFA1_Fig03_Rev0					A1
NG DRAWING No. BT-JAC-020631-500-0004				SHEET NO. 24	NO. OF SHEETS 30
SCALE: 1:2,500				A	A



**Legend**

- Order limits
- Historic Environment Record
- MSF35568** Historic Environment Record reference number
- + Grade I Listed Buildings
- + Grade II\* Listed Buildings
- + Grade II Listed Buildings\*
- 277345** Listed Building reference number
- Scheduled Monuments
- 1019889** Scheduled Monuments reference number
- Conservation Areas
- Hadleigh** Conservation Areas reference name

\* Listed building 114791 included in original Historic Environment data is believed to be incorrectly located, the location shown in this figure was identified through site visits



Reference should be made to Document 2.1 Guide to the Plans which provides further information on what the plans show.

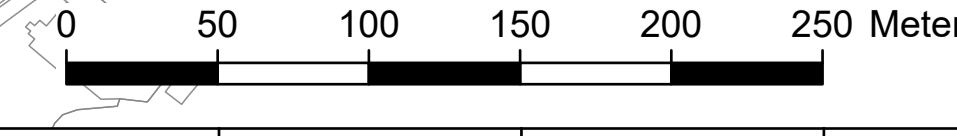
NG Investment No. 21847			
<b>A</b>	17/02/2023	Rev A for DCo Application	PM LJ CW
ISSUE	DATE	REMARKS	DRAWN/CHKD/APPD

PROJECT: **Bramford to Twinstead Reinforcement**

**nationalgrid**

TITLE: Document 2.8.3  
 Statutory and Non-Statutory Sites and Features of the Historic Environment

CIRCUIT / SITE: Bramford – Pelham & Bramford – Braintree – Bulls Lodge			GIS
ORIGINATOR DRAWING NO. AAA_BTT_APPFA1_Fig03_Rev0			A1
NG DRAWING NO. BT-JAC-020631-500-0004	SHEET NO. 25	NO. OF SHEETS 30	ISSUE: A
SCALE: 1:2,500			



NATIONAL GRID (BRAMFORD TO TWINSTEAD REINFORCEMENT) ORDER  
 PINS APPLICATION NUMBER: EN020002  
 STATUTORY AND NON-STATUTORY SITES AND FEATURES OF THE HISTORIC ENVIRONMENT  
 REGULATION 5(2)(m)  
 SHEET 26 OF 30  
 IN THE DISTRICT OF BRAINTREE DISTRICT COUNCIL

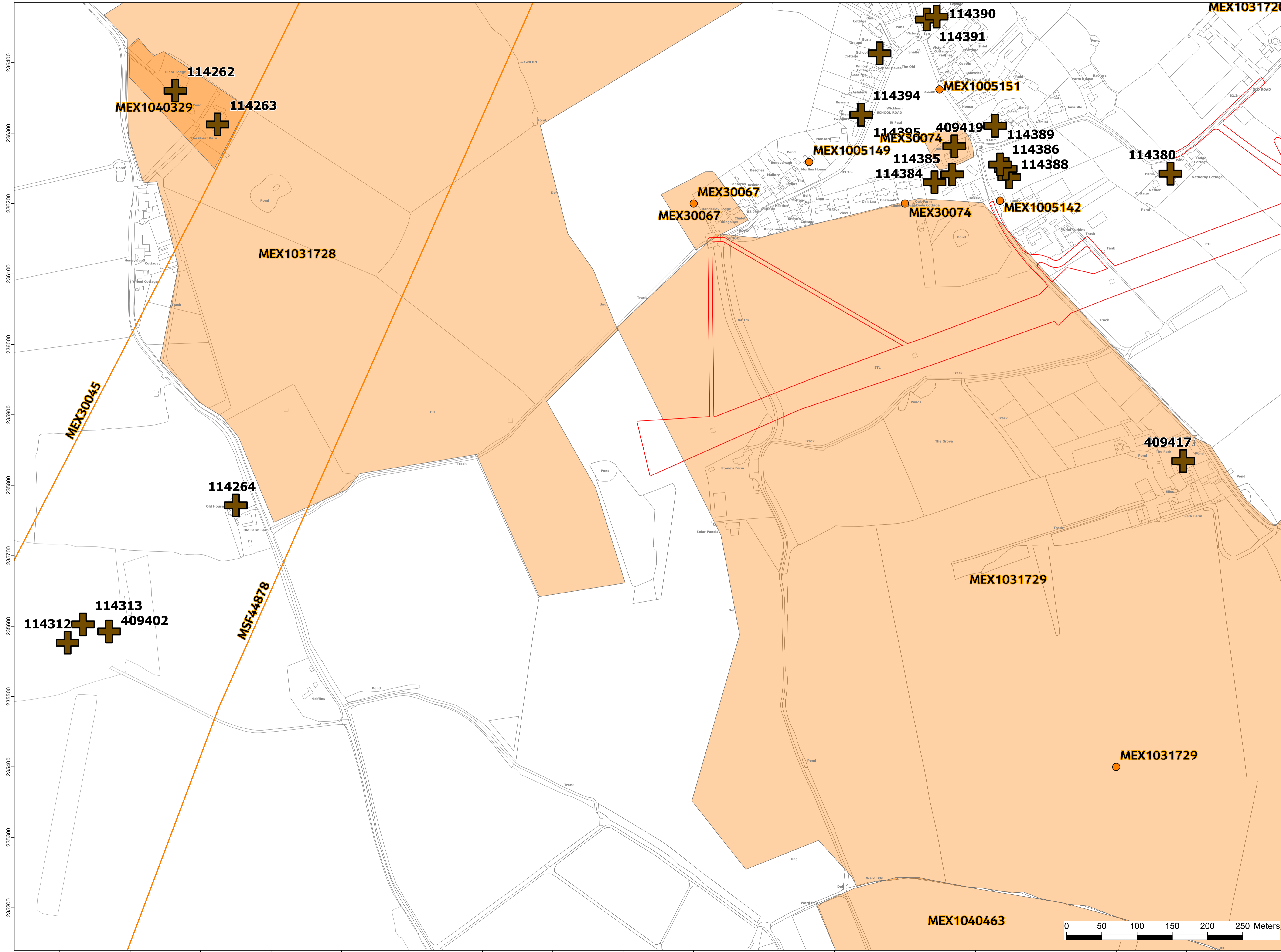
Application Document 2.8.3

Reproduced from Ordnance Survey maps by permission of Ordnance Survey on behalf of the controller of His Majesty's Stationery Office. © Crown Copyright Ordnance Survey, Licence no. 0100059731

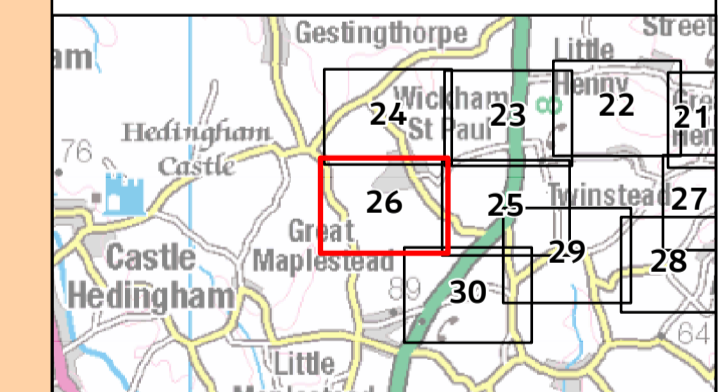


Legend

- Order limits
- Historic Environment Record
- Historic Environment Record reference number
- Grade I Listed Buildings
- Grade II\* Listed Buildings
- Grade II Listed Buildings\*
- 277345 Listed Building reference number
- Scheduled Monuments
- 1019889 Scheduled Monuments reference number
- Conservation Areas
- Hadleigh Conservation Areas reference name



\* Listed building 114791 included in original Historic Environment data is believed to be incorrectly located, the location shown in this figure was identified through site visits



Reference should be made to Document 2.1 Guide to the Plans which provides further information on what the plans show.

NG Investment No. 21847			

PROJECT:	Bramford to Twinstead Reinforcement
----------	-------------------------------------

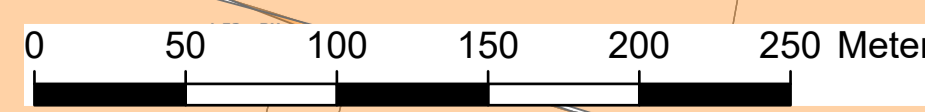
**nationalgrid**

TITLE: Document 2.8.3 Statutory and Non-Statutory Sites and Features of the Historic Environment

CIRCUIT / SITE:	Bramford – Pelham & Bramford – Braintree – Bulls Lodge	GIS
-----------------	--	-----

ORIGINATOR DRAWING NO.	AAA_BTT_APPFA1_Fig03_Rev0	A1
------------------------	---------------------------	----

NG DRAWING NO.	BT-JAC-020631-500-0004	SHEET NO.	26	NO. OF SHEETS	30	ISSUE:	A
----------------	------------------------	-----------	----	---------------	----	--------	---

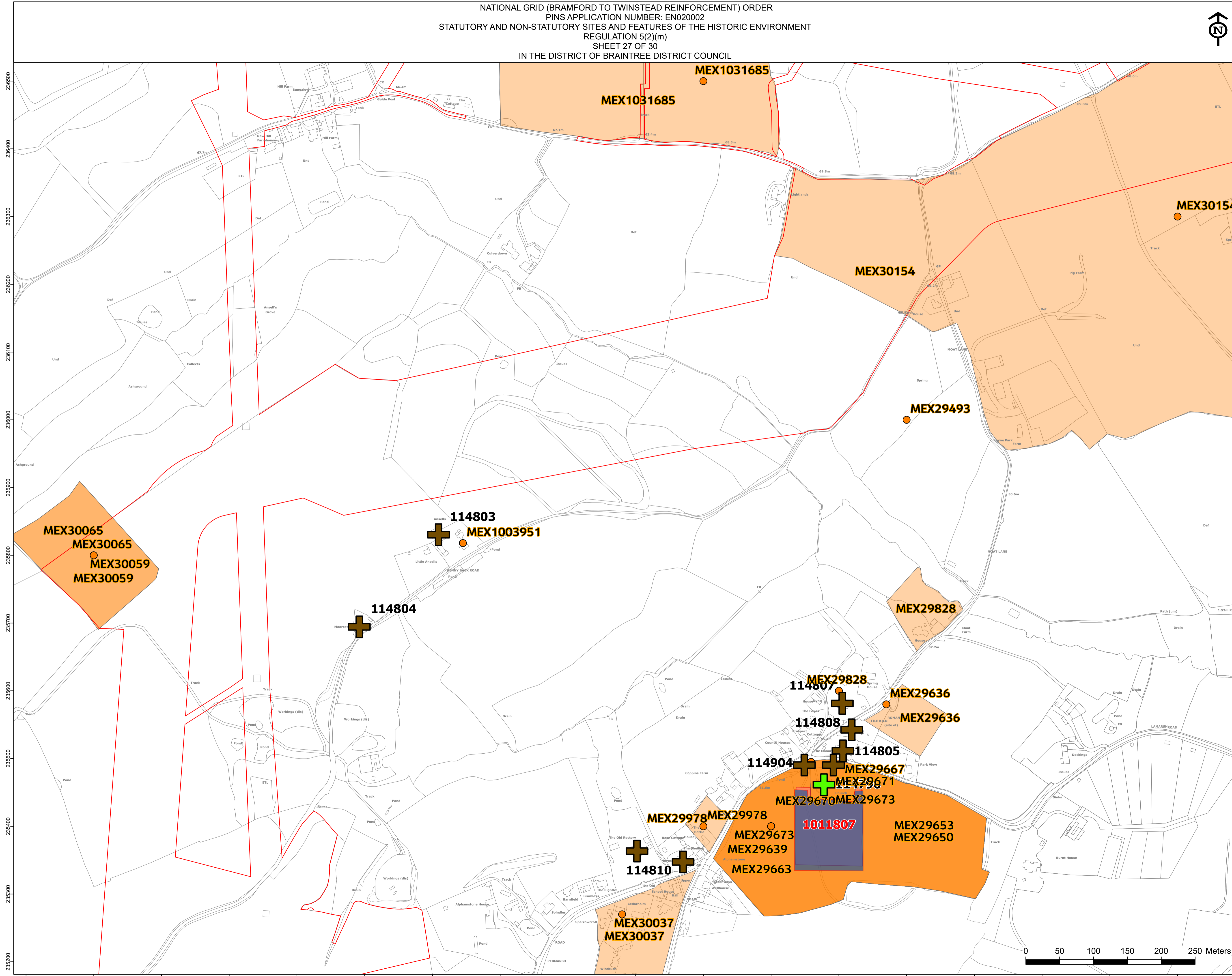


NATIONAL GRID (BRAMFORD TO TWINSTEAD REINFORCEMENT) ORDER  
 PINS APPLICATION NUMBER: EN020002  
 STATUTORY AND NON-STATUTORY SITES AND FEATURES OF THE HISTORIC ENVIRONMENT  
 REGULATION 5(2)(m)  
 SHEET 27 OF 30  
 IN THE DISTRICT OF BRAINTREE DISTRICT COUNCIL

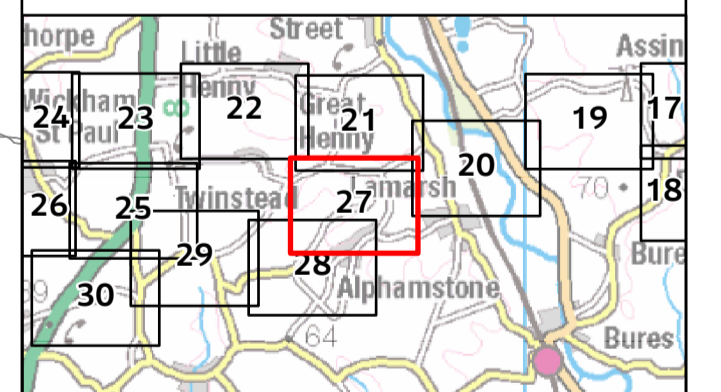
Reproduced from Ordnance Survey maps by permission of Ordnance Survey on behalf of the controller of His Majesty's Stationery Office. © Crown Copyright Ordnance Survey, Licence no. 010059731



- Legend**
- Order limits
  - Historic Environment Record
  - Historic Environment Record reference number
  - + Grade I Listed Buildings
  - + Grade II\* Listed Buildings
  - + Grade II Listed Buildings\*
  - + 277345 Listed Building reference number
  - Scheduled Monuments
  - + 1019889 Scheduled Monuments reference number
  - Conservation Areas
  - + Hadleigh Conservation Areas reference name



\* Listed building 114791 included in original Historic Environment data is believed to be incorrectly located, the location shown in this figure was identified through site visits



Reference should be made to Document 2.1 Guide to the Plans which provides further information on what the plans show.

NG Investment No. 21847

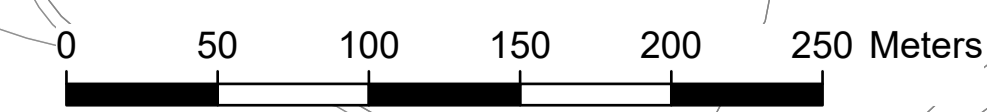
ISSUE	DATE	REMARKS	DRAWN	CHKD	APPD
A	17/02/2023	Rev A for DCs Application	PM	LJ	CW

PROJECT: **Bramford to Twinstead Reinforcement**

**nationalgrid**

TITLE: Document 2.8.3  
 Statutory and Non-Statutory Sites and Features of the Historic Environment

CIRCUIT / SITE:	<b>Bramford – Pelham &amp; Bramford – Braintree – Bulls Lodge</b>	GIS
ORIGINATOR DRAWING NO.	AAA_BTT_APPFA1_Fig03_Rev0	A1
NG DRAWING No.	BT-JAC-020631-500-0004	NO. OF SHEETS
SCALE: 1:2,500	SHEET NO. <b>27</b>	NO. OF SHEETS <b>30</b>
		ISSUE: <b>A</b>



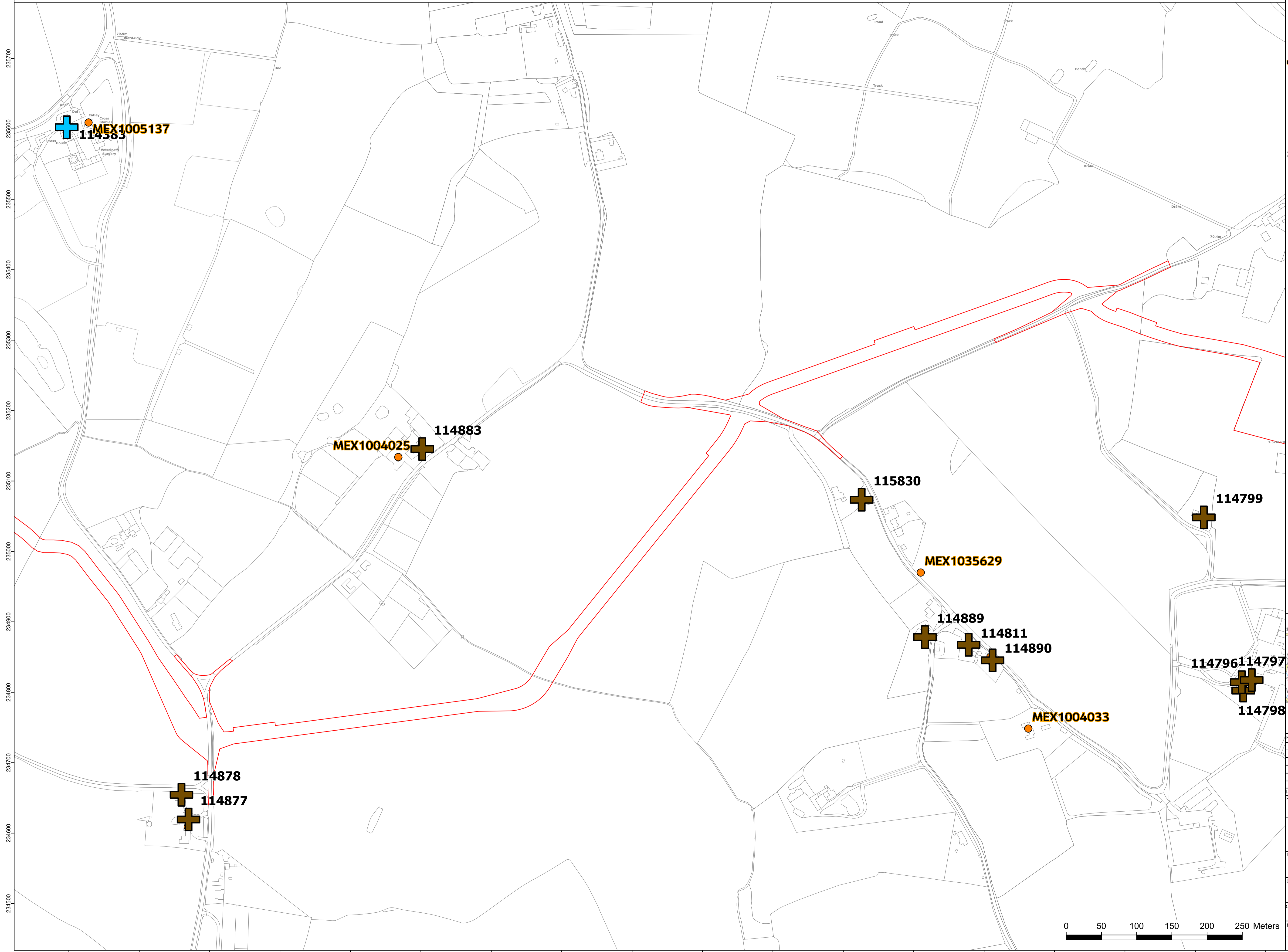




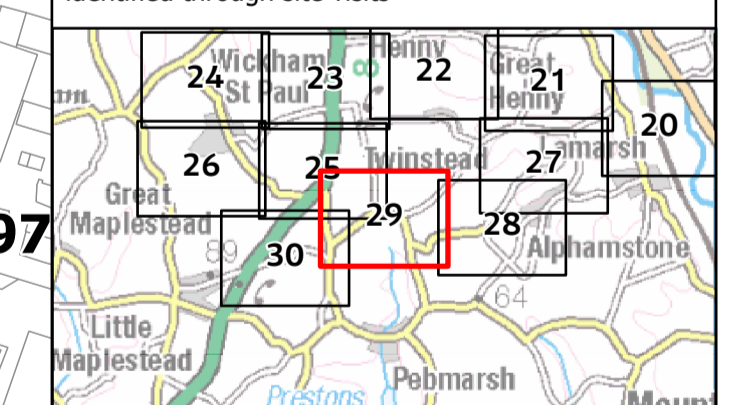
Reproduced from Ordnance Survey maps by permission of Ordnance Survey on behalf of the controller of His Majesty's Stationery Office. © Crown Copyright Ordnance Survey, Licence no. 0100059731

**Legend**

- Order limits
- Historic Environment Record
- Historic Environment Record reference number
- Grade I Listed Buildings
- Grade II\* Listed Buildings
- Grade II Listed Buildings\*
- Listed Building reference number
- Scheduled Monuments
- Scheduled Monuments reference number
- Conservation Areas
- Conservation Areas reference name



\* Listed building 114791 included in original Historic Environment data is believed to be incorrectly located, the location shown in this figure was identified through site visits



Reference should be made to Document 2.1 Guide to the Plans which provides further information on what the plans show.

NG Investment No. 21847			
A	17/02/2023	Rev A for DCo Application	PM LJ CW
ISSUE	DATE	REMARKS	DRAWNCHKD APPD
PROJECT: Bramford to Twinstead Reinforcement			

**nationalgrid**

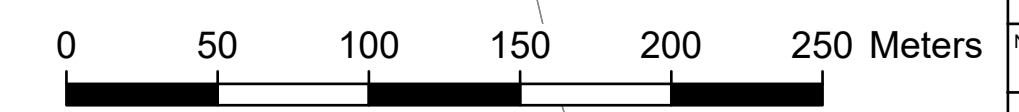
TITLE: Document 2.8.3  
Statutory and Non-Statutory Sites and Features of the Historic Environment

CIRCUIT / SITE: Bramford – Pelham & Bramford  
– Braintree – Bulls Lodge

ORIGINATOR DRAWING NO. AAA\_BTT\_APPFA1\_Fig03\_Rev0

NG DRAWING No. BT-JAC-020631-500-0004	SHEET NO. 29	NO. OF SHEETS 30	ISSUE: A
---------------------------------------	--------------	------------------	----------

SCALE: 1:2,500



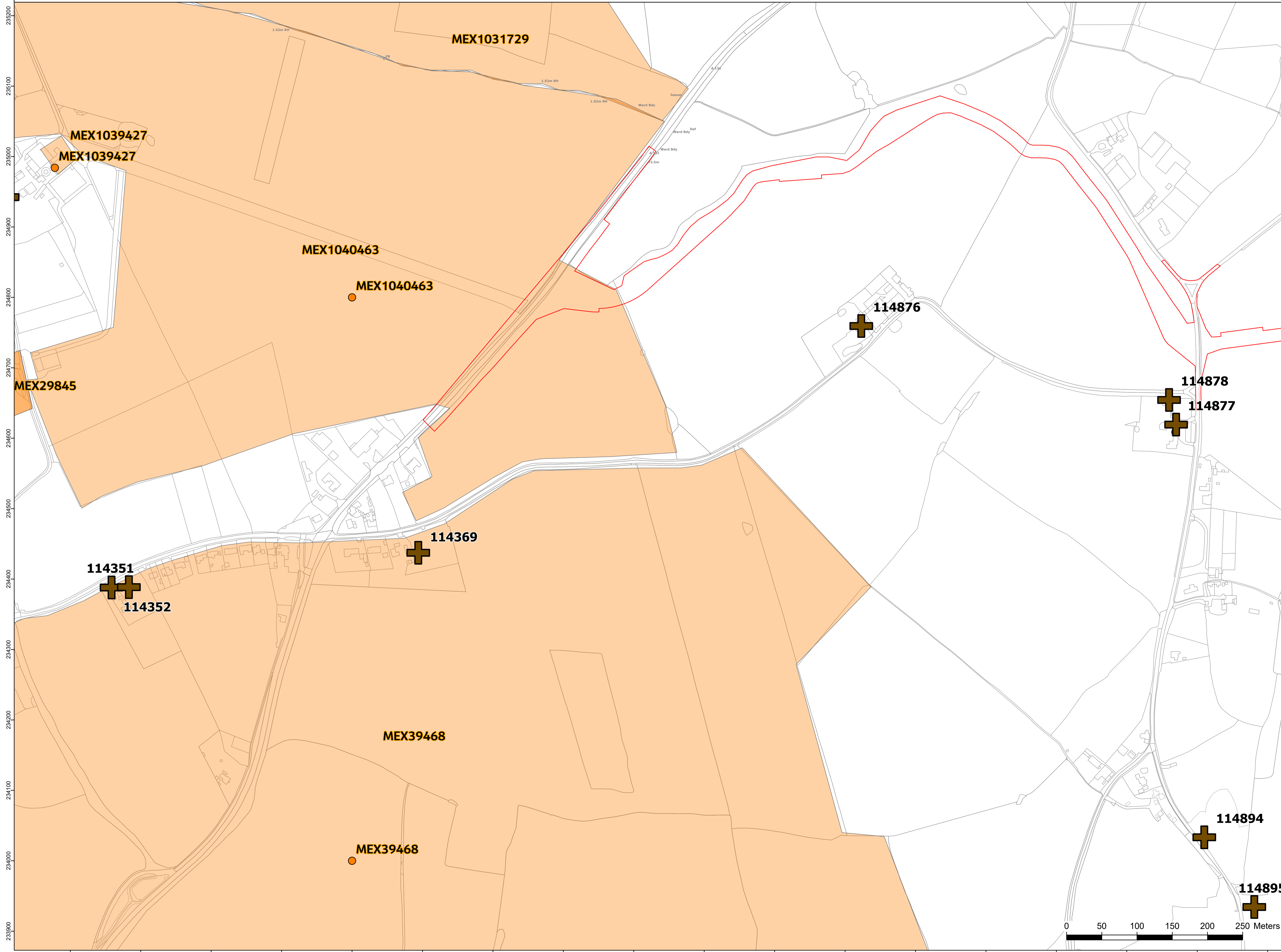


NATIONAL GRID (BRAMFORD TO TWINSTEAD REINFORCEMENT) ORDER  
PINS APPLICATION NUMBER: EN020002  
STATUTORY AND NON-STATUTORY SITES AND FEATURES OF THE HISTORIC ENVIRONMENT  
REGULATION 5(2)(m)  
SHEET 30 OF 30  
IN THE DISTRICT OF BRAINTREE DISTRICT COUNCIL

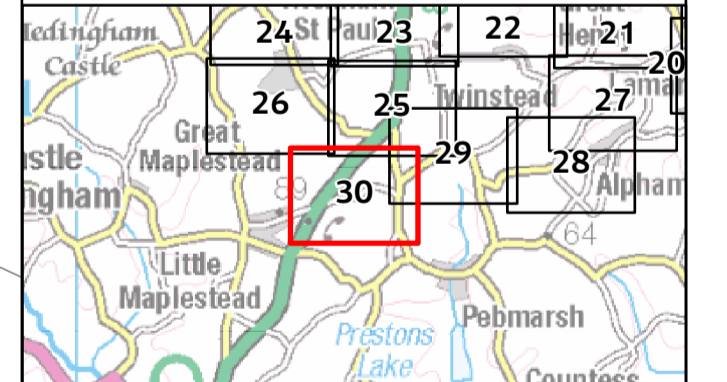
Application Document 2.8.3

Reproduced from Ordnance Survey maps by permission of Ordnance Survey on behalf of the controller of His Majesty's Stationery Office. © Crown Copyright Ordnance Survey, Licence no. 010059731

- Legend**
- Order limits
  - Historic Environment Record
  - Historic Environment Record reference number
  - Grade I Listed Buildings
  - Grade II\* Listed Buildings
  - Grade II Listed Buildings\*
  - 277345 Listed Building reference number
  - Scheduled Monuments
  - 1019889 Scheduled Monuments reference number
  - Conservation Areas
  - Hadleigh Conservation Areas reference name



\* Listed building 114791 included in original Historic Environment data is believed to be incorrectly located, the location shown in this figure was identified through site visits



Reference should be made to Document 2.1 Guide to the Plans which provides further information on what the plans show.

NG Investment No. 21847				

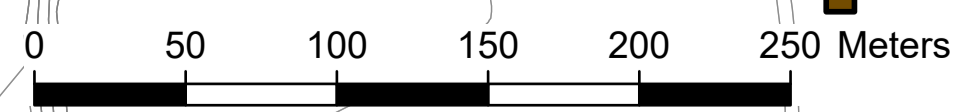
PROJECT: **Bramford to Twinstead Reinforcement**

**nationalgrid**

TITLE: Document 2.8.3  
Statutory and Non-Statutory Sites and Features of the Historic Environment

CIRCUIT / SITE: **Bramford – Pelham & Bramford – Braintree – Bulls Lodge**

ORIGINATOR DRAWING NO. AAA_BTT_APPFA1_Fig03_Rev0	SHEET NO. OF SHEETS <b>30 30</b>	ISSUE: <b>A</b>
NG DRAWING No. BT-JAC-020631-500-0004	SCALE: 1:2,500	



National Grid plc  
National Grid House,  
Warwick Technology Park,  
Gallows Hill, Warwick.  
CV34 6DA United Kingdom

Registered in England and Wales  
No. 4031152  
[nationalgrid.com](http://nationalgrid.com)